

# **EDGEMEAD COMMUNITY IMPROVEMENT DISTRICT (Edgemead CID)**

**BUSINESS PLAN FOR PERIOD  
July 2026 to June 2031**



This business plan is available at <http://www.edgemeadcid.co.za>

## Table of Contents

<b>1. Part A. MOTIVATION REPORT</b> .....	3
2. Name of the proposed CID.....	4
3. Edgemoad CID Contact Information .....	4
4. Defined geographical area .....	4
5. Strategic Objectives of the Proposed CID.....	6
6. Core Values of the Management Body of the Proposed CID Company.....	7
7. Proposed Services and Projects.....	8
8. Urban Management Survey.....	11
9. Improving Public Safety.....	12
10. Maintenance and Cleansing.....	15
11. Environmental Development.....	21
12. Promotion of Social and Economic Development.....	24
13. Other Services and Financial Impact of the Edgemoad CID .....	27
14. Financial Impact of the CID.....	28
15. Expenditure Budget.....	28
16. Funding and Rate Calculation.....	29
17. Proposed Management Structure.....	30
18. Permissible Amendments to the Business Plan.....	33
<b>Part B. IMPLEMENTATION PLAN</b> .....	34
<b>Part C. TERM BUDGET</b> .....	42
<b>Annexures</b>	
Annexure A    Public Participation Plan .....	44
Annexure B    List of rateable properties within the Edgemoad CID.....	50
Annexure C    Urban Management Report.....	166

## 1. PART A - MOTIVATION REPORT

This report aims to outline the background and motivation behind the establishment of a City Improvement District (CID) for Edgemean. A CID is a community-driven initiative that empowers property owners, and businesses to collaboratively fund and implement improvements in specific areas of the City of Cape Town (the “City”). Once the CID is established by the City of Cape Town a non-profit company (NPC), referred to as the “CID Company,” will manage the execution of the proposed enhancements detailed in its business plan. Funding for these improvements will come from an additional rate levied on rateable properties within the CID.

In this case, both residential and non-residential property owners will be required to contribute to the funding of these enhancements and supplementary municipal services. The business plan includes a detailed motivation, budget, and implementation plan, which has been developed by the steering committee based on feedback from an urban management survey and subsequent consultations with the sub council.

This report is prepared in accordance with the City of Cape Town: City Improvement District By-law, 2023 (the “By-law”) read with the City of Cape Town’s: City Improvement District Policy, 2023 (the “Policy”). The CID is proposed for an initial term of five years, after which further approval from the city will be required if the members wish to extend its duration for an additional five years. It is important to note that a CID can be dissolved post-establishment in line with Chapter 9 of the By-law.

The establishment of a CID in Edgemean is crucial for sustaining the suburb’s reputation as a safe and desirable place to live. By building on existing community initiatives and introducing structured programs, the CID can significantly enhance public safety, improve maintenance and cleaning, encourage environmental development, introduce social development programs, community engagement, and overall quality of life for residents. By contracting NPO’s that assist the homeless will aid our social development initiative. Through collaboration and sustained investment, Edgemean can continue to thrive as a model of a well-planned, family-friendly suburb.

Edgemean has traditionally been regarded as a safe and secure suburb. However, recent challenges have emerged, including a rise in crime, environmental and social issues, as well as inadequate service delivery. The implementation of the CID model is grounded in a proven approach designed to prevent urban decline and degradation. This model fosters community upliftment, drives economic growth, and supports sustainable development.

The Edgemean community is considering forming a City Improvement District (CID) to improve public safety and local services. While volunteer-led efforts like the Edgemean Street Camera Project and Neighbourhood Watch benefit everyone, only a small group currently contributes

The proposed CID aims to create a structured and equitable funding mechanism for property owners, addressing public safety, cleaning and maintenance, and social issues. Established under national legislation and city by-laws, the CID would empower residents to manage improvements collectively.

## 2. Name of the proposed district

Edgemead Community Improvement District (Edgemead CID)

## 3. Edgemead CID Contact Information

The applicant of the Edgemead Community Improvement district is Dion Williams.  
Delivery of any notices to the applicant may be emailed to [info@edgemeadcid.co.za](mailto:info@edgemeadcid.co.za)

Applicant: Dion Williams

Contact Telephone number: +27 64 1584 216

Email Address: [info@edgemeadcid.co.za](mailto:info@edgemeadcid.co.za)

Web Site: [www.edgemeadcid.co.za](http://www.edgemeadcid.co.za)

## 4. Defined geographical area

The defined geographical area for the Edgemead CID is shown below in Figure 1.

The proposed area covers:

- Northern Boundary: Bosmansdam Road from the N7 to Woodhead Drive
- East Boundary: Woodhead Drive from Bosmansdam Road along the nature reserve to Edgemead Drive
- South Boundary: Edgemead Drive along Eskom Border to the N7
- West Boundary: N7 from Eskom boundary to Bosmansdam Road

The defined area includes the suburb Edgemoor in its entirety along its boundaries.



*Figure 1: Defined area for the Edgemoor CID*

## **5. Strategic Objectives of the Proposed CID**

The strategic objectives for the proposed City Improvement District (CID) encompass several key areas aimed at enhancing the overall quality of life in Edgemead:

### **5.1. Improve Public Safety:**

**5.1.1.** Establish 24-hour patrols to enhance security in the area.

**5.1.2.** Install 40 additional surveillance cameras, complementing those already operated by the Edgemead Neighbourhood Watch (ENW).

**5.1.3.** Provide enhanced control room facilities to monitor patrols and camera systems effectively. This has been included in the budget under public safety which includes a control room manned by one full time security person supplied by the service provider.

**5.1.4** Install clear view fence and increase the height of the existing precast wall along the Northern Border along Bosmansdam Road to Edgemead Drive

### **5.2. Improve Maintenance and Cleaning:**

- Deploy dedicated cleaning teams to manage litter and maintain public spaces.
- Implement landscaping teams to enhance the aesthetic quality of the area.

### **5.3. Environmental Development:**

- Focus on improving open spaces, particularly at key entrances to the community, to foster a welcoming environment.

### **5.4. Social Development Program:**

- Establish initiatives aimed at addressing social issues that impact public safety, promoting community cohesion and support.

These objectives directly respond to the priorities identified by ratepayers in the urban management survey.

## 6. Core Values of the Management Body of the Proposed CID Company

**Vision:** To collaboratively maintain a safe, clean, and sustainable Edgemean.

**Mission:** To continuously and incrementally improve Edgemean for the benefit of all residents and businesses in the community.

**Goal:** To enhance public safety, address social challenges co-operatively, ensure the maintenance and cleanliness of public areas, and foster improved communication with the City of Cape Town, collaborating with existing initiatives in the area.

### Transparency and Accountability

Transparency and accountability are fundamental values of the proposed CID. These principles will be upheld through several key actions:

- **Annual Reports:** The CID will produce and submit comprehensive annual reports to the local community, the City's CID Branch and the local sub council, detailing progress, finances, and future plans.
- **Community Participation:** Local community members will be encouraged to participate actively in board meetings and members' meetings of the CID Company, ensuring their voices are heard in decision-making processes.
- **Online Documentation:** Relevant documents and information will be made available online, promoting accessibility and allowing residents to stay informed about Edgemean CID activities and initiatives.

These measures will build trust and ensure the Edgemean CID management remains accountable to the community it serves, in alignment with its approved business plan and the City's Integrated Development Plan (IDP).

## 7. Proposed Services and Projects for the Edgemoor Community Improvement District

### Background

Edgemoor, established as a "Garden City" in 1972 is characterized by its green spaces, unique homes, and family-friendly atmosphere. Despite its desirable qualities, the suburb faces challenges related to crime and vagrancy, prompting the need for a more structured and sustainable approach to community safety and enhancement.

### 7.1 Objectives

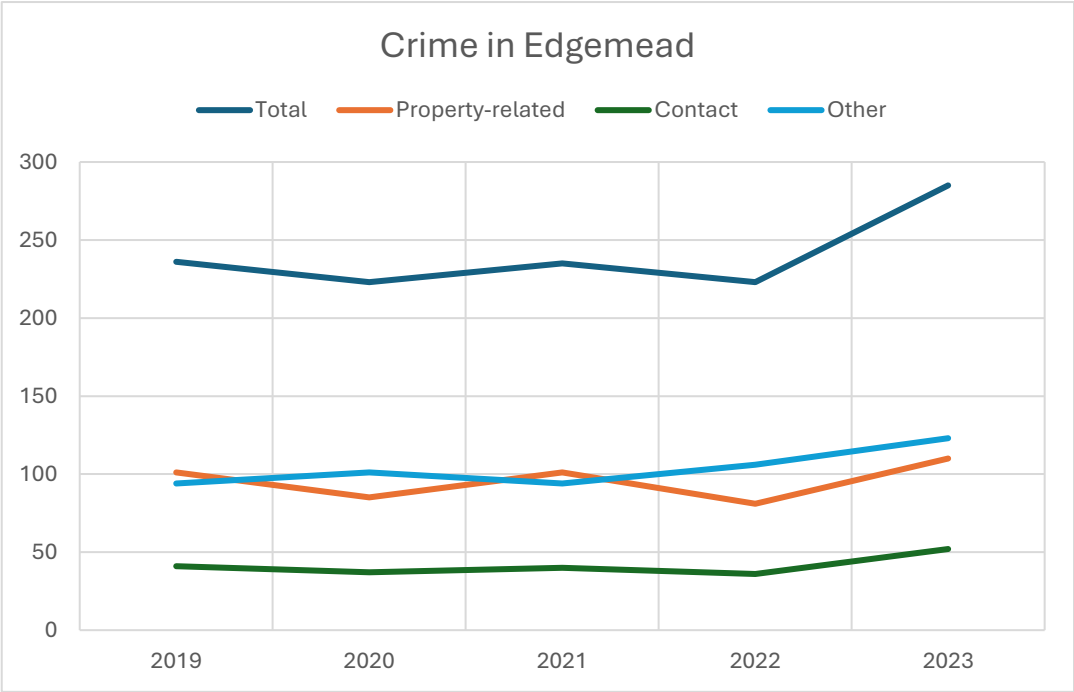
The primary aim of establishing a CID in Edgemoor is to build on the successes of existing initiatives, such as the Edgemoor LPR Camera Project and the Neighbourhood Watch, while providing a sustainable framework for ongoing improvements in public safety and community engagement.

### 7.2 Proposed Projects

- **Enhanced Public Safety Measures**

- **Expansion of LPR Camera Systems:** Increasing the number of cameras to cover more areas, enhancing monitoring capabilities, and improving integration with local law enforcement. The 8 existing LPR cameras will be integrated into the Edgemoor CID camera network and monitored alongside those owned by Edgemoor CID. Responsibility for maintenance, repairs, software upgrades, and related services for the existing cameras will be managed under a formal agreement between the two parties. All new cameras will be under an **instalment lease purchase** with service provider. A **lease-to-own** arrangement allows the CID to use assets **while paying over time**, with **ownership transferring** at the end of the lease term. This will be dealt with in the adjustment budget process afforded to the CID once ownership is to be transferred under guidance from CID branch. **Regular Patrols:** Organizing and funding professional public safety patrols to complement existing volunteer efforts, ensuring a constant public safety presence throughout the neighbourhood
- Install Clear View fence and increase the height of the existing precast wall along the Northern Border along Bosmansdam from Woodhead to Edgemoor Drive

- **Community Engagement and Education**
  - **Safety Workshops and Programs:** Offering regular workshops on crime prevention, emergency preparedness, and community safety awareness to empower residents.
  - **Community Events:** Hosting events that promote neighbourhood cohesion, such as safety days, community clean-ups, and family activities.
  
- **Infrastructure Improvements**
  - **Lighting Upgrades:** Installing additional streetlights in poorly lit areas in consultation with the relevant City departments to enhance safety and deter criminal activity. This lighting upgrade is budgeted as a Year 2 project. City approval will be requested prior to starting the process and the budget will be re-aligned if necessary, during the annual budget process.
  - **Green Space Maintenance:** Collaborating with local horticulturists and landscape architects to maintain and enhance existing parks and gardens, ensuring they remain safe and inviting.
  
- **Traffic Management Initiatives**
  - **Traffic Calming Measures:** Implementing digital speed monitoring signage to improve road safety, particularly in the vicinity of the schools. This is included in the budget under projects in year 2. City approval will be requested prior to starting this process and the budget will be re-aligned if necessary, during the annual budget process.
  - **Bicycle and Pedestrian Paths:** Developing safe pathways to encourage walking and cycling, promoting a healthier lifestyle while reducing traffic congestion.  
The Edgemoed CID Manager and his team will lead the roadway and pathway marking, carried out under the City's strict protocols and regulations. The cost is covered by the general expenditure budget, and City approval will be obtained before any painting begins.
  
- **Communication and Information Dissemination**
  - **Digital Platforms for Community Updates:** Establishing a dedicated website and social media channels to keep residents informed about safety initiatives, community events, and important announcements.
  - **Neighbourhood Watch Collaboration:** Enhancing communication between residents and the Neighbourhood Watch to streamline reporting and response efforts.
  
- **Collaboration with other spheres of Government**
  - **Collaboration with SAPS:** Establishing strong ties with the South African Police Service (SAPS) and the municipality to address crime proactively and advocate for resources.
  - **Grant and Funding Applications:** Pursuing grants and other funding opportunities to support CID projects and ensure long-term sustainability.



*Figure 2: Edgemean crime statistics*

No aspect of this plan is expected to reinforce existing inequities within the City of Cape Town. The social development portion of the proposed CID's activities may be expected to contribute to the reduction of these inequities.

## 8. Urban Management Survey

Between July 2023 and July 2024, an online urban management survey was conducted via Microsoft Forms to identify community priorities. A total of 579 property owners both residential and commercial participated, representing 16.6 % of the City Improvement District's property database. Although the CID Policy requires a minimum participation rate of 20%, the City formally approved a deviation from this requirement, recognising the survey's reach and engagement as sufficient for planning purposes.

The top priorities emerged as follows:

### **Public Safety**

- Rated highest by 479 respondents (82.7 %).

### **Maintenance & Cleaning**

- Identified as the second priority by 250 respondents (43.1 %).

### **Upkeep of Public Spaces**

- Cited as a third or fourth priority by 250 respondents (43.1 %).

### **Social Issues**

- Concerns such as vagrancy were noted by 250 respondents (43.1 %).

Based on these insights, the steering committee developed a business plan focusing on:

1. Public Safety Improvements.
2. Maintenance and Cleansing Enhancements.
3. Environmental Development.
4. Social Development Programs.

This comprehensive approach aligns with community priorities, aiming to foster a safer, cleaner, and more engaged neighbourhood.

## 9. Improving Public Safety

Public safety services are critical components of the Edgemean CID integrating multiple initiatives to enhance security in the area. This plan outlines five integrated subservices: 24-hour patrols, dedicated City of Cape Town Law enforcement officers, CCTV infrastructure, a control room for monitoring, and a community safety app. The cost is included in the budget under public safety.

### 9.1 24-Hour Patrols

Patrolling will be outsourced to a third-party accredited service provider selected through a competitive, fair and transparent tendering process. Key features include:

- **Dedicated Patrol Vehicles:** 2 Edgemean CID-branded vehicles provided by the service provider will operate in public areas, equipped for proactive security measures.
- **Communication Devices:** Each vehicle will be outfitted with communication devices for immediate contact with the control room.
- **Public Safety Officers:** Each vehicle will have 1 Public Safety officers on duty 24/7, complemented by 4 bicycle patrollers on 10-hour shifts during daylight hours
- **Community Safety App:** Residents will have access to a safety app on their smartphones for emergency alerts.

### 9.2 Dedicated Law Enforcement Officers

Two dedicated City of Cape Town Law enforcement officers will be contracted by the Edgemean CID, with full arrest powers. The cost for these officers is R528 000 in the first year based on the 2026/27 budget.

### 9.3 CCTV Camera Infrastructure

The existing Edgemean Street Camera Project's CCTV network will be expanded. The Edgemean CID will request responsibility for the current cameras at no cost. This will be done in a written agreement with Edgemean Street Camera Project once the CID is established.

**Installation of New Cameras:** Forty additional cameras will be leased and installed in the first year, with a budget of R 521 400, including necessary communication infrastructure. All new cameras will be under an **instalment lease purchase** with service provider. A **lease-to-own** arrangement allows the CID to use assets **while paying over time**, with **ownership transferring** at the end of the lease term. This will be dealt with in the adjustment budget process afforded to the CID once ownership is to be transferred under guidance from CID branch

#### 9.4 Control Room Monitoring

Monitoring services will be outsourced to a qualified service provider. The control room will feature:

**24/7 Monitoring:** Staffed by 1 skilled surveillance officers per shift (3 in total) to ensure continuous oversight of public safety. The cost of the control room monitoring will be R 507 500 included in the budget.

#### 9.5 Fencing

Installation of a Clear View fence, complemented by pedestrian gates strategically positioned for controlled access. The gates will be locked during nighttime hours, thereby restricting pedestrian entry and maintaining access exclusively through the vehicular entrances. The system is designed to enhance security while providing efficient access control.

#### 9.6 Community Safety App

A customized panic button app will provide residents with immediate access to safety and support services. Features include:

- **Emergency Reporting:** Quick alerts for various emergencies (e.g., gender-based violence, robberies, hijackings).
- **Locate Me Service:** Assists responders in locating individuals in emergencies.
- **Audit Trail:** Records incidents for reporting to authorities.

#### 9.2 Alignment with the IDP

These initiatives align with the municipality's Integrated Development Plan (IDP) for 2022-2027 and comply with section 22(4) of the Local Government: Municipal Property Rates Act, No. 6 of 2004 (MPRA), supporting enhanced public safety measures.

CID PROGRAMMES	IDP PRIORITIES	IDP OBJECTIVES	IDP PROGRAMMES
Public Safety	Safety	OBJ 5: Effective law enforcement to make communities safer	5.1 Enhanced policing programme
			5.2 Safety technology programme
Public Safety	Safety	OBJ 6: Strengthen partnerships for safer communities	6.1 Partnerships for community safety programme
			6.2 Holistic crime prevention programme

*Table 1 – CID Public Safety consistency with CoCT IDP (2022-2027 edition).*

### 9.3 Estimated Costs

The total estimated cost for implementing these **public safety services** over the initial 5-year term of the CID will be outlined in the accompanying table below.

<b>Description</b>	<b>Year 1</b>	<b>Year 2</b>	<b>Year 3</b>	<b>Year 4</b>	<b>Year 5</b>	<b>Total expenditure</b>
<b>Public Safety</b>	R 2,589,125	R 2,819,584	R 3,045,151	R 3,288,763	R 3,551,864	R 15,294,488
<b>Public Safety-monitoring</b>	R 507,500	R 548,100	R 591,948	R 639,304	R 690,448	R 2,977,300
<b>Public Safety-leasing of cameras</b>	R 521 400	R 563,112	R 608,161	R 656,814	R 709,359	R 3,058,846
<b>Law Enforcement</b>	R 528,000	R 617,760	R 667,181	R 720,555	R 778,200	R 3,311,696
<b>Fence</b>	NIL	R 1,200,000	R 950,000	NIL	NIL	R 2,150,000
<b>Total</b>	<b>R 4,257,026</b>	<b>R 5,748,556</b>	<b>R 5,862,441</b>	<b>R 5,305,436</b>	<b>R 5,729,871</b>	<b>R 26,903,330</b>

## 10. Maintenance and Cleaning

### Introduction

The urban management survey has highlighted that litter and cleanliness rank as the second most critical issue for residents, following safety and security. To address this, our objectives focus on enhancing municipal services and ensuring Edgemean remains a clean, attractive, and well-maintained area. We aim to collaborate with residents and organizations in Edgemean, aligning our efforts with the City of Cape Town and our local subcouncil.

### 10.1 Key Areas of Focus

This proposal covers several key areas requiring attention:

- a. Parks and Playgrounds
- b. Areas Surrounding Commercial Zones
- c. Public Open Spaces
- d. Bus Stops and Shelters
- e. All Streets within the Edgemean CID

### 10.2 Objectives for Maintenance and Cleaning

#### a. Parks and Playgrounds

**Quality and Safety:** Ensure parks and recreation facilities are safe and well-maintained.

**Action Steps:**

- Increase frequency of rubbish removal and cleaning.
- Enhance grass cutting schedules, particularly in spring and summer.
- Conduct annual maintenance of playground equipment.in conjunction with the relevant City department

## **b. Areas Surrounding Commercial Zones**

**Promote Recycling and Cleansing:** Maintain cleanliness and encourage sustainable practices.

### **Action Steps:**

- Implement daily street cleaning and waste removal.
- Install additional waste bins for public use (included in the project of beautifying the area).
- Enhance signage to discourage littering (included in the project of beautifying the area).

## **c. Public Open Spaces**

**Healthy and Sustainable Environment:** Maintain cleanliness and safety in public areas.

### **Action Steps:**

- Increase rubbish removal and cleaning frequency.
- Ensure regular grass cutting in peak seasons.
- Promptly remove graffiti and other unsightly marks.
- Regularly inspect and maintain walking surfaces for safety.

## **d. Bus Stops and Taxi Ranks**

**Promote Cleansing:** Ensure public transport areas are clean and welcoming.

### **Action Steps:**

- Conduct daily cleaning and waste removal by contracting with a Social Development Company who will supply 6 staff daily, 4 days a week, for 6 hours a day, with CID Branding
- Install more waste bins to encourage proper disposal.
- Enhance signage to inform the public about littering consequences.

#### e. **Streets (Road Reserves)**

**Safe and Quality Roads:** Ensure roadways are clean and safe for all users.

##### **Action Steps:**

- Implement regular cleaning and maintenance of road reserves.
- Encourage community involvement in keeping streets clean through awareness campaigns.

### **10.3 Service Delivery Structure for the Edgemean CID**

#### **Personnel Deployment**

To effectively deliver maintenance and cleaning services, the Edgemean CID will deploy a total of **8 personnel** daily:

- **1 Team of 2 Personnel:** Focused on the commercial area.
- **2 Teams of 3 Personnel Each:** Assigned to the rest of Edgemean.

#### **Operational Structure**

- **Daily Management:** The team of 8 personnel will require daily oversight, including a dedicated supervisor.
- **Supervisor Role:** The supervisor will report directly to the Edgemean CID manager. If a supervisor is not appointed, the Edgemean CID manager will take on the responsibility of managing the workforce.

#### **Uniform and Identification**

To ensure that all personnel are easily identifiable as employees of the CID:

- **Workwear and Safety Gear:** All employees will be supplied with branded workwear and safety gear featuring the Edgemean CID logo, designed to be suitable for both summer and winter conditions, ensuring they are easily identifiable as Edgemean CID staff.

## Tools and Equipment

The outsourced service provider will supply:

- **Tools and Equipment:** Necessary tools and equipment for maintenance and cleaning tasks.
- **Consumable Items:** Regularly replenished consumables required for operations.
- **Vehicles:** Appropriate vehicles for transporting personnel and equipment will also be provided by the service provider.

## 10.4 Area Segmentation

The Edgemean CID has been segmented into **4 sectors**, allowing teams to efficiently manage their tasks. Each team of 3 will spend approximately **7 days per month** in each sector, addressing various maintenance and cleanliness duties.

## 10.5 Waste Collection

Waste collection will be done by COCT Cleansing Department as per a signed MOA and a selected service provider who will assist with waste collection, with oversight from the Edgemean CID manager to ensure contract deliverables are met.

## 10.6 Alignment with the IDP

The Maintenance and Cleansing initiatives outlined in this proposal are in line with the City of Cape Town's Integrated Development Plan (IDP) for 2022-2027. Furthermore, these efforts comply with Section 22(4) of the Local Government: Municipal Property Rates Act, No. 6 of 2004 (MPRA), which supports our commitment to maintaining a clean and sustainable urban environment.

<b>CID PROGRAMMES</b>	<b>IDP PRIORITIES / FOUNDATION</b>	<b>IDP OBJECTIVES</b>	<b>IDP PROGRAMMES</b>
<b>Urban Maintenance</b>	Transport	OBJ 13: Safe and quality roads for pedestrians, cyclists and vehicles	13.1 Road Safety and Maintenance programme
<b>Cleaning and Environment</b>	Top Tier Priority: Basic Services	OBJ 4: Well-managed and modernised infrastructure to support inclusive economic growth	4.6 Waste minimisation and recycling Programme
			4.7 Promoting Cleanliness and addressing Illegal dumping Programme
			9.1 Environmental and Biodiversity management Programme
<b>Cleaning and Environment</b>	Secondary Tier Priority: Public Space, Environmental & Amenities	OBJ 9: Healthy and sustainable environment	9.2 City Health Programme
			11.1 Quality community facilities programme
<b>Cleaning and Environment</b>	Secondary Tier Priority: Public Space, Environmental & Amenities	OBJ 11: Quality and safe parks and recreation facilities supported by community partnerships	11.2 Partnerships for quality public spaces programme

*Table 2 – CID Environmental Development consistency with CoCT IDP (2022-2027 edition).*

## 10.7 Estimated Costs

The total estimated cost of implementing the **Maintenance and Cleansing** services over the initial five-year term of the CID is detailed in the table below. This figure outlines the financial requirements necessary to achieve our goals, including staffing, equipment, and service contracts.

<b>Description</b>	<b>Year 1</b>	<b>Year 2</b>	<b>Year 3</b>	<b>Year 4</b>	<b>Year 5</b>	<b>Total expenditure</b>
<b>Urban Maintenance</b>	R 48,000	R 51,840	R 55,987	R 60,466	R65,303	R 281,597
<b>Cleaning</b>	R 414,720	R 447,898	R 483,729	R 522,428	R 564,222	R 2,432,997
<b>Total</b>	<b>R462 720</b>	<b>R499 738</b>	<b>R539 716</b>	<b>R582 894</b>	<b>R629 525</b>	<b>R2 714 593</b>

## Conclusion

This proposal aims to create a well-maintained and attractive community in Edgemean through equitable service distribution and strategic financial planning. By aligning our objectives with municipal frameworks, we ensure our initiatives are not only effective but also sustainable over the long term. Your engagement and support will be vital in achieving these goals.

## 11. Environmental Development

### Introduction

The urban management survey has revealed that litter and cleanliness are the second most significant issues for residents, closely followed by the maintenance of public spaces. This Environmental Development Plan aims to enhance municipal services, ensuring that Edgemean remains a clean, attractive, and well-maintained area that residents can take pride in.

### 11.1 Collaborative Approach

To achieve our objectives, we will collaborate with residents and local organizations, aligning our activities with various departments within the City of Cape Town and our local sub-council. This cooperative effort is essential for the successful implementation of our initiatives.

### 11.2 Key Focus Areas

This proposal addresses the following areas:

- a. Parks and Playgrounds
- b. Bus Stops, Taxi Ranks, and Other Shelters
- c. All Streets within the Edgemean CID

### 11.3 Objectives for Environmental Development

#### a. Parks and Playgrounds

**Quality and Safety:** Ensure parks provide safe and enjoyable recreation facilities.

**Action Steps:**

- Install safe surfaces around all park equipment.
- Provide additional outdoor gyms and exercise areas with adequate lighting.

- Improve facilities at the dog park.
- Enhance landscaping by planting more trees.
- Ensure all walking surfaces, both grassed and paved, are safe and well-maintained.
- Conduct frequent levelling of grassed areas to maintain safe play spaces.
- Install Park benches throughout parks.
- Enhance lighting in walkways to improve safety.

**b. Streets (Road Reserves)**

**Safe and Quality Roads:** Maintain roadways for vehicles, cyclists, and pedestrians.

**Action Steps:**

- Ensure ongoing tree maintenance, including pruning and removal of dead trees.
- Replace dead trees with indigenous species to enhance the urban canopy.

**11.4 Alignment with the IDP**

The Environmental Development sections of this plan align with the City of Cape Town’s Integrated Development Plan (IDP) for 2022-2027 and comply with Section 22(4) of the Local Government: Municipal Property Rates Act, No. 6 of 2004 (MPRA), ensuring our initiatives support broader municipal objectives.

<b>CID PROGRAMMES</b>	<b>IDP PRIORITIES</b>	<b>IDP OBJECTIVES</b>	<b>IDP PROGRAMMES</b>
<b>Environmental Development</b>	Public Space, Environment and Amenities	OBJ 11: Quality and safe parks and recreation facilities	11.1 Quality community facilities programme 11.2 Partnerships for quality public spaces programme
<b>Environmental Development</b>	Transport	OBJ 13: Safe and quality roads for pedestrians, cyclists and vehicles	13.1 Road Safety and Maintenance programme

*Table 3 – CID Environmental Development consistency with CoCT IDP (2022-2027 edition).*

## 11.5 Estimated Costs

The total estimated cost of the **Environmental Development services** over the initial five-year term of the CID is detailed in the table below. This financial outline provides a roadmap for budget allocation and resource management.

Description	Year 1	Year 2	Year 3	Year 4	Year 5	Total expenditure
<b>Environmental Development</b>	R 150,000	R 162,000	R 174,960	R 188,957	R 204,073	R 879,990
<b>Beautify the area - entrances</b>	R 48,920	NIL	NIL	NIL	NIL	R48 920
<b>Beautify the area - Shopping centres</b>	NIL	NIL	R 43,375	NIL	NIL	R43 375
<b>Street Lighting</b>	NIL	R 51,121	NIL	NIL	NIL	R51 121
<b>Upgrade Park in Zone 1</b>	NIL	NIL	NIL	R 318,569	R 78, 343	R396 912
<b>Total</b>	<b>R 198,920</b>	<b>R 213,121</b>	<b>R 218,335</b>	<b>R 507,526</b>	<b>R 282,416</b>	<b>R 1,420,318</b>

## Conclusion

Through this Environmental Development Plan, we aim to create a vibrant and sustainable community in Edgemean. By working collaboratively and focusing on key areas of improvement, we can ensure an attractive environment for all residents. Your support and involvement are crucial to the success of these initiatives.

## Equal Service Provision

All areas within the CID will receive services equitably, ensuring relevance and accessibility for all residents. This inclusive approach aims to foster community pride and engagement.

## **12. Promotion of Social and Economic Development**

### **Introduction**

The urban management survey has identified street people, homelessness, and vagrancy as significant concerns in Edgemean. The community recognizes the need to address these issues and is willing to collaborate with non-profit organizations (NPOs), non-governmental organizations (NGOs), and city initiatives like the Street People Unit.

### **12.1 Understanding Homelessness**

Homelessness profoundly affects individuals' health, leading to increased illness, higher healthcare usage, and premature mortality. Factors contributing to homelessness include mental illness, unemployment, social exclusion, and historical disadvantage. The Edgemean CID is committed to addressing these underlying issues through targeted support and intervention.

### **12.2 Partnership with Local Organizations**

Edgemean will establish a partnership with a local NPO who provides direct assistance to homeless individuals. The appointed NPO will engage with those affected to determine their specific needs. The Edgemean CID will enhance these efforts through collaborative programs that include:

- Reuniting individuals with relatives.
- Facilitating relocations (e.g., providing bus tickets).
- Assisting with ID card registration.
- Helping individuals find employment.
- Providing access to shelters and healthcare.
- Offering job readiness and life skills training.

Additionally, several existing NPOs in Edgemean operate feeding schemes that will be integrated into this initiative.

### **12.3 Strategy for Social Intervention**

The Edgemean CID will work closely with local organizations and the City's Street People Unit to remove the stigma associated with homelessness and provide sustainable solutions. This comprehensive strategy will address social issues while promoting social rehabilitation and empowerment.

## 12.4 Key Components of the Plan:

- **Proactive Employment Programs:** Develop programs to create work opportunities for homeless individuals, leveraging partnerships with NGOs.
- **Supplementary Cleaning Services:** Collaborate with NGOs to engage previously homeless individuals in cleaning and maintenance tasks within the CID, offering them a path to reintegration.
- **Social Work Integration:** Utilize social work programs to deploy individuals from NGOs for specific projects, supporting their transition into stable employment.

## 12.5 Alignment with IDP

This social upliftment plan aligns with the City of Cape Town’s Integrated Development Plan (IDP) for 2022-2027, and with section 22(4) of the Local Government: Municipal Property Rates Act, No. 6 of 2004 (the “MPRA”) as shown in table 4:

CID PROGRAMMES	IDP PRIORITIES	IDP OBJECTIVES	IDP PROGRAMMES
Social Development	Foundation: A More spatially integrated and inclusive city	OBJ 15: A more spatially integrated and inclusive city	15.1 Spatial integration and transformation programme
			15.2 Social inclusion and well-being programme

*Table 4 – CID Social Development consistency with CoCT IDP (2022-2027 edition).*

## 12.6 Estimated Costs

The estimated cost for **social development services** over the initial five-year term of the CID is outlined in the table below. Spending is contingent on the following conditions:

- All expenditures must benefit the CID area.
- Spending must directly address identified social issues within the CID borders.
- Funds may be directed toward NGOs operating in the area or programs administered by the CID.

Description	Year 1	Year 2	Year 3	Year 4	Year 5	Total expenditure
<b>Social Development</b>	R 130,000	R 140,400	R 151,632	R 163,763	R 176,864	R 762,659

## Conclusion

The Edgemoor CID is committed to fostering social and economic development through collaborative efforts aimed at addressing homelessness and related social issues. By leveraging partnerships with local organizations and aligning with city initiatives, we aim to create a supportive environment that promotes well-being, safety, and economic opportunity for all residents. Your involvement and support are vital to the success of these initiatives.

### **13. Other Services and Financial Impact of the Edgemean CID**

#### **Additional Services Provided by the Edgemean CID**

In addition to primary services such as safety, security, cleaning, maintenance, and environmental landscaping, the Edgemean CID will offer several additional services:

#### **Communication:**

- The main mode of communication between the Edgemean CID and the community will be electronic. A dedicated website, [www.edgemean.cid.co.za](http://www.edgemean.cid.co.za), is already in place. A comprehensive communication strategy will be developed to keep the community informed about planned initiatives and updates.

#### **Traffic Management:**

- Traffic issues have been identified as a secondary priority based on community feedback. The Edgemean CID will engage with relevant departments in the City of Cape Town to address these concerns.

#### **Service Delivery Monitoring:**

- The Edgemean CID will monitor service delivery within the defined area and maintain open communication with the City of Cape Town as necessary.

#### **Information Services via the Safety App:**

- The Edgemean CID will utilize a Safety App to provide real-time updates, newsfeeds, social links, surveys, and other relevant information to the community.

## 14. Financial Impact of the CID

The impact on individual property owners in the outer years of the CID term may vary due to valuation fluctuations caused by successful valuation objections, subdivisions, new developments, court amendments, implementation of a new General Valuation Roll or Supplementary Valuation roll causing the CID budget to be spread over an increased or reduced total municipal valuation base.

## 15. Expenditure Budget

The annual expenditure budget for the Edgemoor CID over the initial five years is as follows:

- **Year 1:** R 8 983 766
- **Year 2:** R 9 388 036
- **Year 3:** R 9 810 496
- **Year 4:** R 10 251 971
- **Year 5:** R 10 713 311

The average annual increase in the budget is projected at 4.5% over the five-year term.

In line with the City's CID By-law, the Edgemoor CID is required to prepare an annual budget for each successive financial year by the date and in the format required by the City based on the specific needs of the area as set out in the Business Plan.

### Budget Allocation for Year 1

The budget allocation by portfolio for the first year is as follows:

- **Public Safety:** 46.2%
- **Maintenance & Cleansing Services:** 5.2%
- **Environmental Upgrading:** 1.7%
- **Social Upliftment:** 1.4%
- **Employee Related Costs:** 17.4%
- **General Expenditure:** 6.0%
- **Capital Expenditure:** 1.6%
- **Contribution to the Rolling Bad Debt Reserve:** 3.0%
- **Projects** 17.0%
- **Other** 0.5%

## 16. Funding and Rate Calculation

The Edgemean CID budget is funded through an additional property rate based on the municipal valuation of properties within the CID. This additional rate is subject to **15% VAT**.

The additional property rate is calculated by the City annually during the City's budget process. The additional rate is expressed as a rate-in-the-rand and is calculated by dividing the budget total with the total municipal valuation of properties in the CID. The budget and additional rates` are approved by Council with the City's budget and is applicable over a financial year, which starts on 1 July.

The CID By-law allows for differentiated additional rates` between categories of rateable property and as such a residential and non-residential additional rate is applicable in the Edgemean CID. Property owners who receive a full or partial rates rebate will not pay additional rates.

### Calculation of Individual Contributions:

- The additional property rate is expressed as a Rate-in-the-rand and is calculated by dividing the total Edgemean CID budget by the total municipal valuation of properties in the CID.
  
- Individual contributions can be calculated as follows:
  - **Annual Contribution (VAT Excl.):** Municipal valuation × R 0. XXXXXX (R0.XXXXXX represents the approved Rate-in-the-rand)
  - **Average Monthly Contribution (VAT Excl.):** Annual contribution ÷ 12
  - **Average Monthly Contribution (VAT Incl.):** Average monthly × 1.15
  
- Calculation:
  - Residential - ((R 1 000 000 \* 0.001057 = R 1 057) /12 = R 88.08) \* 1.15 = R 101.30
  - Non – Residential – ((R 1 000 000\* 0.002188 = R 2 188)/12 = R 182.33)\*1.15 = R 209.68

The Edgemoor CID is committed to supplement and enhance the basic services while ensuring financial sustainability through the implementation of a special rating area. By establishing clear communication channels, addressing community concerns, and allocating resources effectively, the Edgemoor CID aims to enhance the quality of life in Edgemoor and foster a vibrant, engaged community. Your ongoing support is critical to the success of these initiatives.

## 17. Proposed Management Structure for the Edgemoor CID

### Overview

To ensure financial prudence and effective management, the Edgemoor CID will operate as a non-profit company (NPC) registered under the Companies Act. This structure allows for organized oversight and accountability in delivering additional services aimed at enhancing the community.

### Financial Management

- **Budget Allocation:** Each month, one-twelfth (1/12) of the allocated annual budget will be disbursed to the CID, minus a 3% provision for bad debts. This ensures a steady flow of funds for implementing the approved business plan.

### Governance

- **Board of Directors:**
  - The NPC will be governed by a board elected by property owners in the area.
  - The board is responsible for the implementation of the Business Plan and is strictly monitored by the municipality to ensure compliance with applicable legislation.
- **Membership:**
  - Any registered property owner can apply for membership in the NPC at no cost and without liability.
  - All community members may attend meetings; however, only members have voting rights. Proxies are permitted for voting.

## Composition and Election of Directors

- **Initial Board:** The inaugural board will consist of members from the steering committee, managing the NPC for an initial six-month period.
- **Election of Board Members:** A Members Meeting will be held after six months to elect board members.
- **Councillor Observer:** A City of Cape Town councillor will be appointed as an observer by the Executive Mayor, without voting rights.
- **Director Responsibilities:**
  - The board will implement the business plan, with each director assigned to specific portfolios, which may include:
    - a. Chairperson
    - b. Finance
    - c. Public Safety
    - d. Cleaning and Maintenance
    - e. Environmental Development
    - f. Social Development
  - Directors will serve without remuneration, and any deviations from the agreed business plan requires COCT approval as per S25 and S26 of the by law.

## Management and Service Providers

- **Services Manager:** A services manager will oversee day-to-day operations and manage service providers executing tasks outlined in the business plan.
- **Service Provider Selection:** Service providers will be selected through a competitive process, with decisions documented in meeting minutes.

## Inclusivity Measures

- **Public Participation:** Monthly board meetings will start with 30 minutes dedicated to public input.
- **Open Meetings:** Local community members are encouraged to attend members' and board meetings, regardless of their status as additional ratepayers.
- **Transparency:** Agendas, notices, and minutes of members meetings will be published on the CID company's website..

## Financial and Performance Reporting

- **Monthly Reports:** Progressive monthly income and expenditure reports will be presented at board meetings and submitted to the City.
- **Annual Budget Approval:** The NPC must obtain approval for its annual budget and implementation plan during the Annual General Meeting (AGM), which will then be forwarded to the City for inclusion in its budget process.
- **Accounting Services:** A service provider for accounting services will be appointed through a competitive process.
- **External Audits:** The NPC will undergo external audits by an IRBA registered auditor, selected competitively at the AGM.
- **Annual Financial Statements:** These must be audited and presented at the AGM, with submissions to the City by August 31 each year.
- **Annual Report:** Reflects non-financial and financial performance and is presented at the AGM for approval by the members. The approved Annual Report is also submitted to the City's CID Branch and local subcouncil to review as part of its oversight role.
- **Performance Monitoring:** The performance of the Board in achieving the Business Plan objectives will be monitored by the community, members, and the City.
- **Memorandum of Incorporation (MOI):** The NPC will adhere to a MOI as prescribed by the City and regulated by the Companies Act 71 of 2008.

## Conclusion

This proposed management structure ensures that the Edgemean CID operates with transparency, accountability, and community involvement. By engaging property owners and local stakeholders in governance and decision-making processes, the Edgemean CID aims to effectively implement its business plan and address community needs.

## **18. Permissible Amendments to the Business Plan**

The By-Law allows amendment of certain limited business plan provisions by the Council at the request of the CID company board without the need to obtain further consent from additional ratepayers, provided that such amendment is presented to the AGM for approval.

In the event that a determination is made to effect a material alteration to the geographical boundaries of the CID, such alteration shall be implemented in accordance with the formal process in Section 26 of the CID By-law.

If an amendment to the geographical boundaries of a CID is deemed non-material and does not alter the terms of liability or the quantum of the additional rate levied, such amendment shall be undertaken in compliance with Section 25 of the City Improvement District By-law 2023.

Where additional services are necessitated through collaboration with municipal departments, and such services are not expressly provided for in the original motivation report but is deemed as enhanced and/or supplementary municipal services, the business plan may be amended without further consent, provided that the amendment is non-material and the process prescribed under Section 25 of the City Improvement District By-law, 2023 is duly followed.

# Part B



## EDGEMOOR COMMUNITY IMPROVEMENT DISTRICT NPC

### 5 YEAR IMPLEMENTATION PLAN

1st July 2026 to 30th June 2031

#### MANAGEMENT AND OPERATIONS

NO.	ACTION STEPS	KEY PERFORMANCE INDICATOR	FREQUENCY per year	DURATION IN WEEKS, MONTHS OR YEARS					RESPONSIBLE	REPORTING	COMMENTS	
				Y1	Y2	Y3	Y4	Y5				
1	Appointment of relevant service providers Develop a Procurement Policy	Appointment of appropriately qualified service providers Board approved Procurement Policy	Once	1						Manager and Board Board of Directors	Operational	During first year
2	Appointment of suitably qualified staff Conduct recruitment process for Service manager	Appointed suitably qualified staff	Once	1					→	Board	Operational	Compile job specification for the Service manager. Recruit a Service manager
3	Appoint an auditor	IRBA registered auditor appointed	Once	1					1	Manager and Board	Operational	
4	Board meetings	Quarterly Board meetings.	Quarterly	4	4	4	4	4	4	Manager and Board	Annual Report	
5	Monthly Progressive Income and Expenditure Report to CCT	Submit reports to the CID Branch by 15th	Monthly	12	12	12	12	12	12	Manager	Operational and Board	Review monthly income & Expenses. Prepare monthly management accounts
6	Audited Annual Financial Statements	Unqualified Audited Annual Financial Statements	Annually	1	1	1	1	1	1	Manager and Board	Board, Operational and Annual Report	Board approved
7	Submit Annual Financial Statements to City	Signed Annual Financial Statements submitted to City	Annually	1	1	1	1	1	1	Manager	Operational	Signed by auditors
8	Review arrears list	Report arrears to board	Quarterly	4	4	4	4	4	4	Manager	Operational	Observe and report any concerns over outstanding amounts to CID Department
9	Annual feedback to members at AGM	Host legally compliant AGM	Annually	1	1	1	1	1	1	Manager and Board	Board	AGM to be held annually before end of December
10	Submit Annual Report and Annual Audited Financial Statements to Sub-council(s)	Submit AFS and annual report to Subcouncil within 3 months of AGM.	Annually	1	1	1	1	1	1	Manager and Board	Operational	Submit proof of submission to CID Branch

NO.	ACTION STEPS	KEY PERFORMANCE INDICATOR	FREQUENCY per year	DURATION IN WEEKS, MONTHS OR YEARS					RESPONSIBLE	REPORTING	COMMENTS
				Y1	Y2	Y3	Y4	Y5			
11	CIPC Compliance • Annual Returns	Submit Annual Returns to CIPC within 30 business days of company registration date	Annually	1	1	1	1	1	Manager and Board	Operational	Submit proof of submission to CID Branch
12	CIPC Compliance • Directors change • Auditors change • Company Secretary	Submit amendments to CIPC within 10 business days of the change	Ongoing	-->	-->	-->	-->	-->	Manager and Board	Operational	CIPC notifications of changes
13	Manage and monitor the service request process	Complete daily reports of service requests and monitor outstanding issues	Monthly	12	12	12	12	12	Manager and Board	Operational	Manager to follow up daily
14	Participate in the review / development of the City's Integrated Development Plan	Annual submissions to Subcouncil Manager	Annually	1	1	1	1	1	Manager and Board	Operational	Submit to Sub council manager in October to February annually
15	Participate in the City's Capital and Operating Budgets process	Annual submissions to Subcouncil Manager.	Annually	1	1	1	1	1	Manager and Board	Operational	Submit input to the sub council by September annually
16	Maintain NPC membership	Up to date NPC membership register	Ongoing	-->	-->	-->	-->	-->	Manager and Board	Operational	
17	Submit an extension of term application	Submit a comprehensive extension of term application for approval by the members and the CCT Council.	In year 5					1	Manager and Board	Operational	EdgemeadCID Term 2 Business Plan (as approved by members at the AGM) submitted to the City for approval
18	Annual Tax Compliance Status	Within one month after expiry date.	Annually	1	1	1	1	1	Manager and Board	Operational	upload tax compliance status
19	Adjustment Budget	Board approved adjustment budget	Annually	1	1	1	1	1	Manager and Board	Operational	
20	First Board meeting post AGM	Allocate portfolios, elect Chairperson, sign Declaration of Interest, complete POPIA declaration	Annually	1	1	1	1	1	Manager and Board	Operational	Within 6 months of approval
21	Register with the Information Regulator of South Africa	Compliance with Information Regulator of South Africa	Year 1	-->					Manager and Board	Operational	
22	VAT reconciliation and tax returns	Bi-monthly VAT returns and annual tax returns submitted to SARS on time	Bi-monthly	6	6	6	6	6	Manager and Board	Operational	Submit VAT returns to SARS

PUBLIC SAFETY												
NO.	ACTION STEPS	KEY PERFORMANCE INDICATOR	FREQUENCY per year	DURATION IN WEEKS, MONTHS OR YEARS					RESPONSIBLE	REPORTING	COMMENTS	
				Y1	Y2	Y3	Y4	Y5				
1	Develop a Public Safety strategy and management plan	Up to date Public Safety Management and Strategy Plan	Year 1	1						Board, Manager and Service Provider	Annual Report	
2	Appoint a Public Safety service provider(s)	Contracted PSIRA registered public safety service provider(s)	Year 1	1						Board	Board	Obtain quotations from various service providers, evaluate and appoint
3	Review and assess effectiveness of the Public Safety strategy and management plan and performance of service providers	Approved Public Safety strategy and management plan	Annual	1	1	1	1	1	1	Board and Manager	Annual Report	Monitor against agreement with service provider
4	Record Public Safety Incidents	Up to date public safety incident records	Ongoing	→	→	→	→	→	→	Manager and Service Provider	Board and Annual Report where applicable	Daily incident reports will be required
5	CID participation in joint operations	Participated in joint operations	Adhoc	1	1	1	1	1	1	Manager and Service Provider	Annual Report where applicable	
6	Deploy Public Safety resources accordingly and effectively on visible patrols. Public Safety personnel and patrol vehicles to be easily identifiable	Effective Public Safety patrols	Ongoing	→	→	→	→	→	→	Manager and Service Provider	Operational	
7	Participate in local safety forums	Attend local safety forums	Quarterly	4	4	4	4	4	4	Manager and Service Provider	Operational	
8	Application to be submitted to secure Law Enforcement Officers	Application submitted to the CCT	Annually	1	1	1	1	1	1	Manager	Operational	
9	Deploy Law Enforcement Officers in support of the Public Safety strategy and management plan	Law Enforcement Officers deployed in CID	Ongoing	→	→	→	→	→	→	Manager and City of Cape Town	Operational	
10	Plan deployment of CCTV cameras	CCTV Camera deployment included in Public Safety strategy and management plan	Ongoing	→	→	→	→	→	→	Board, Manager and Service Provider	Board and Operational	Obtain CCT approval for camera locations and installation if required
11	Register CCTV Cameras with the CCT	Cameras registered with the CCT	Ongoing	→	→	→	→	→	→	Manager	Operational	Appointed service provider to ensure compliance
12	Monitor CCTV Cameras	Monitoring of CCTV Cameras by appropriately qualified service providers.	Ongoing	→	→	→	→	→	→	Manager	Operational	Contracted service provider will monitor

MAINTENANCE AND CLEANING												
NO.	ACTION STEPS	KEY PERFORMANCE INDICATOR	FREQUENCY per year	DURATION IN WEEKS, MONTHS OR YEARS					RESPONSIBLE	REPORTING	COMMENTS	
				Y1	Y2	Y3	Y4	Y5				
1	Develop a maintenance and cleaning strategy and management plan	Up to date maintenance and cleansing strategy and management Plan	Year 1	-->						Board, Manager and Service Provider	Annual Report	Determine where cleaning needs to be done
2	Appoint a maintenance and cleaning service provider(s)	Contracted service provider(s)	Year 1	-->						Board	Board	Service provider appointed for 5 yr period
3	Review and approve the maintenance and cleaning management plan	Approved maintenance and cleansing strategy and management plan	Annual	1	1	1	1	1	1	Board and Manager	Annual Report	Liaise with CCT to ensure cleaning remains a supplementary service
4	Evaluate and review the provision of public litter bins	Sufficient public litter bins	Ongoing	-->	-->	-->	-->	-->	-->	Manager	Operational	Ensure regular emptying of bins
5	Cleaning of streets and sidewalks supplementary to those provided by the CCT	Clean streets and sidewalks in partnership with the CCT	Ongoing	-->	-->	-->	-->	-->	-->	Manager	Operational	Service provider appointed for 5 yr period
6	Health and safety issues reported to the CCT	Logged CCT service request resolved	Ongoing	-->	-->	-->	-->	-->	-->	Manager	Operational	
7	Combat Illegal dumping	Logged CCT service request resolved	Ongoing	-->	-->	-->	-->	-->	-->	Manager	Operational	
8	Removal of illegal posters	Urban infrastructure free from illegal posters	Ongoing	-->	-->	-->	-->	-->	-->	Manager	Operational	

NO.	ACTION STEPS	KEY PERFORMANCE INDICATOR	FREQUENCY per year	DURATION IN WEEKS, MONTHS OR YEARS					RESPONSIBLE	REPORTING	COMMENTS
				Y1	Y2	Y3	Y4	Y5			
9	Removal of graffiti	Urban infrastructure free of graffiti	Ongoing	->	->	->	->	->	Manager	Operational	
10	Record maintenance and cleaning activities	Up to date maintenance and cleansing records	Ongoing	->	->	->	->	->	Manager and Service Provider	Board and Annual Report where applicable	Daily incident reports will be required
11	Identify problems, requiring minor maintenance to CCT infrastructure and perform relevant maintenance on: a. Water and Sanitation infrastructure b. Roads and Stormwater infrastructure c. Road markings d. Grass cutting in Public Open Spaces incl. Parks e. Street furniture	Completed minor maintenance to CCT infrastructure	Ongoing	->	->	->	->	->	Manager and Service Provider	Operational, Board and Annual Report	
12	Identify problems, required maintenance or damage to CCT infrastructure and report to relevant department including: a. Street lighting b. Water and Sanitation c. Roads and Stormwater d. Traffic signals and road markings e. Public Open Spaces incl. Parks	Report findings to the relevant CCT department and log CCT service request	Ongoing	->	->	->	->	->	Manager	Operational, Board and Annual Report	to be reported as required

ENVIRONMENTAL DEVELOPMENT												
NO.	ACTION STEPS	KEY PERFORMANCE INDICATOR	FREQUENCY per year	DURATION IN WEEKS, MONTHS OR YEARS					RESPONSIBLE	REPORTING	COMMENTS	
				Y1	Y2	Y3	Y4	Y5				
1	Develop an environmental development strategy and management plan	Up to date environmental development strategy and management Plan	Year 1	1						Board, Manager and Service Provider	Annual Report	Oversee programme of landscaping
2	Appoint an environmental development service provider(s)	Contracted service provider(s)	Year 1	1						Board	Board	Appoint service provider for 5yr period
3	Review and approve the environmental development management plan	Approved environmental development strategy and management plan	Annual	1	1	1	1	1	1	Board and Manager	Annual Report	Reviewed annually
4	Promote waste minimization and management thereof through awareness on waste, water, noise and air pollution	Quarterly awareness campaign through newsletters or website to business and property owners.	Quarterly	4	4	4	4	4	4	Manager and Service Provider	Board	Liaise with CCT to ensure landscaping remains a supplementary service
5	Implement and maintain landscaping projects	Landscaping projects implemented and maintained	Ongoing	->	->	->	->	->	->	Manager and Service Provider	Board and Operational	Manager to oversee landscaping projects
6	Install and maintain street furniture	Street furniture maintained	Ongoing	->	->	->	->	->	->	Manager and Service Provider	Board and Operational	Appointed service provider to report
7	Monitor and report illegal signage and posters	Report findings to the relevant CCT department and log CCT service request	Ongoing	->	->	->	->	->	->	Manager and Service Provider	Board, Operational and Annual Report where applicable	Appointed service provider to report
8	Improve green urban environment	Green urban environment	Ongoing	->	->	->	->	->	->	Manager and Service Provider	Board and Operational	Address areas that require improvement
9	Monitor environmental health of waterways	Report findings to the relevant CCT department and log CCT service request	Ongoing	->	->	->	->	->	->	Manager and Service Provider	Board, Operational and Annual Report where applicable	No waterways present in our area

SOCIAL AND ECONOMIC DEVELOPMENT												
NO.	ACTION STEPS	KEY PERFORMANCE INDICATOR	FREQUENCY per year	DURATION IN WEEKS, MONTHS OR YEARS					RESPONSIBLE	REPORTING	COMMENTS	
				Y1	Y2	Y3	Y4	Y5				
1	Develop a social and economic development strategies and management plans	Up to date social and economic development strategy and management Plan	Year 1	->						Board, Manager and Service Provider	Annual Report	Work with local NGO's Social Programmes to draw down opportunities and resources for social responsibility projects
2	Appoint a social development service provider(s)	Contracted service provider(s)	Year 1	->						Board	Board	service provider appointed Initial setup completed within 6 months and the performance monitored
3	Review and approve the social and economic development management plans and assess effectiveness of service providers	Approved social and economic development strategy and management plan	Annual		1	1	1	1	1	Board and Manager	Annual Report	Work with local NGOs neighbouring CIDs and organisations to coordinate efforts on other social issues as required
4	Monitor and review implementation of informal trading plans in support of economic development	Managed informal trading	Ongoing	->	->	->	->	->	->	Manager and Service Provider	Board, Operational and Annual Report where applicable	Ensure compliance of allocated informal trading bays
5	Promote social development awareness	Quarterly awareness campaign through newsletters or website	Quarterly		4	4	4	4	4	Manager and Service Provider	Board	social responsibility partner to be included in awareness initiatives
6	Work in conjunction with local social welfare and job creation organisations and develop the delivery of the supplementary services to improve the urban environment	Job creation through social intervention	Ongoing	->	->	->	->	->	->	Manager and social welfare organisations	Annual Report	Work with local NGO's neighbouring CID's and organisations to coordinate efforts specifically related to the homeless
7	Provide social services	Social service to recipients	Ongoing	->	->	->	->	->	->	Manager and Social Worker	Board and Annual Report	Establish partnership with CCT social projects

COMMUNICATION												
NO.	ACTION STEPS	KEY PERFORMANCE INDICATOR	FREQUENCY per year	DURATION IN WEEKS, MONTHS OR YEARS					RESPONSIBLE	REPORTING	COMMENTS	
				Y1	Y2	Y3	Y4	Y5				
1	Develop a communication strategy and management plan	Up to date communication strategy and management Plan	Year 1	->						Board, Manager and Service Provider	Annual Report	Website published with all relevant documents as required by the CID by-law and policy
2	Appoint a communication service provider(s)	Contracted service provider(s)	Year 1	->						Board	Board	Appoint service provider for 5yr period
3	Review and approve the communication management plan	Approved communication strategy and management plan	Annual	1	1	1	1	1	1	Board and Manager	Annual Report	Maintain database contact information. Keep data updated
4	Maintain Website	Up to date website	Ongoing	->	->	->	->	->	->	Manager	Board	Information & meeting requests to be on the website
5	Newsletters / Newsflashes	Communication distributed	Quarterly	4	4	4	4	4	4	Manager	Operational	newsletter quarterly
6	Regular interaction with property and business owners	Feedback on interactions	Ongoing	->	->	->	->	->	->	Manager	Operational	update on social media
7	CID information signage	Clearly identifiable CID signage	Ongoing	->	->	->	->	->	->	Manager	Operational	Logo will be on all service provider vehicles and uniforms



# EDGEMOAD COMMUNITY IMPROVEMENT DISTRICT

## 5-YEAR TERM BUDGET

1st July 2026 to 30th June 2031

	2026/27		2027/28		2028/29		2029/30		2030/31	
<b>INCOME</b>	<b>R</b>		<b>R</b>		<b>R</b>		<b>R</b>		<b>R</b>	
<b>Income from Additional Rates</b>	-8 983 766	100.0%	-9 388 036	100.0%	-9 810 496	100.0%	-10 251 971	100.0%	-10 713 311	100.0%
<b>TOTAL INCOME</b>	<b>-8 983 766</b>	<b>100.0%</b>	<b>-9 388 036</b>	<b>100.0%</b>	<b>-9 810 496</b>	<b>100.0%</b>	<b>-10 251 971</b>	<b>100.0%</b>	<b>-10 713 311</b>	<b>100.0%</b>
<b>EXPENDITURE</b>	<b>R</b>		<b>R</b>		<b>R</b>		<b>R</b>		<b>R</b>	
<b>Employee Related</b>	<b>1 564 585</b>	<b>17.4%</b>	<b>1 681 476</b>	<b>17.9%</b>	<b>1 848 072</b>	<b>18.8%</b>	<b>1 776 412</b>	<b>17.3%</b>	<b>1 804 205</b>	<b>16.8%</b>
Salaries and Wages	1 165 673		1 258 954		1 389 307		1 500 491		1 620 573	
PAYE, UIF & SDL	23 912		25 769		27 801		29 945		32 257	
Allowances: Locomotion	264 000		278 880		301 191		105 818		-	
COIDA	12 000		12 960		13 997		15 117		16 327	
Bonus	99 000		104 913		115 776		125 041		135 048	
<b>Core Business</b>	<b>4 888 745</b>	<b>54.4%</b>	<b>5 350 694</b>	<b>57.0%</b>	<b>5 778 749</b>	<b>58.9%</b>	<b>6 241 050</b>	<b>60.9%</b>	<b>6 740 333</b>	<b>62.9%</b>
Cleansing services	414 720		447 898		483 729		522 428		564 222	
Environmental upgrading	150 000		162 000		174 960		188 957		204 073	
Law Enforcement Officers	528 000		617 760		667 181		720 555		778 200	
Public Safety	2 589 125		2 819 584		3 045 151		3 288 763		3 551 864	
Public Safety - CCTV monitoring	507 500		548 100		591 948		639 304		690 448	
Public Safety - CCTV - Leasing of cameras	521 400		563 112		608 161		656 814		709 359	
Social upliftment	130 000		140 400		151 632		163 763		176 864	
Urban Maintenance	48 000		51 840		55 987		60 466		65 303	
<b>Depreciation</b>	<b>35 333</b>	<b>0.4%</b>	<b>160 697</b>	<b>1.7%</b>	<b>255 697</b>	<b>2.6%</b>	<b>317 364</b>	<b>3.1%</b>	<b>394 117</b>	<b>3.7%</b>
<b>Repairs &amp; Maintenance</b>	<b>30 000</b>	<b>0.3%</b>	<b>32 400</b>	<b>0.3%</b>	<b>35 000</b>	<b>0.4%</b>	<b>37 800</b>	<b>0.4%</b>	<b>40 900</b>	<b>0.4%</b>
<b>General Expenditure</b>	<b>531 800</b>	<b>5.9%</b>	<b>519 563</b>	<b>5.5%</b>	<b>561 129</b>	<b>5.7%</b>	<b>768 663</b>	<b>7.5%</b>	<b>891 529</b>	<b>8.3%</b>
Accounting fees	66 000		71 280		76 982		83 141		89 792	
Advertising costs	15 000		16 200		17 496		18 896		20 407	
Auditor's remuneration	30 000		32 400		34 992		37 791		40 815	
Bank charges	6 000		6 480		6 998		7 558		8 163	
Catering & Food	6 000		6 480		6 998		7 558		8 163	
Cleaning costs	6 600		7 128		7 698		8 314		8 979	
Communication	12 000		13 770		14 872		16 060		17 346	
Computer expenses	12 000		12 960		13 997		15 117		16 326	
Contingency / Sundry	12 000		12 960		13 997		15 117		16 325	
Insurance	25 000		27 000		29 160		137 310		148 295	
Marketing and promotions	12 000		12 960		13 997		15 117		16 326	
Meeting expenses	6 000		6 480		6 998		7 558		8 163	
Minor tools & equipment	6 000		6 480		6 998		7 558		8 163	
Motor vehicle expenses	-		30 000		32 400		91 819		160 437	

	2026/27		2027/28		2028/29		2029/30		2030/31	
Office rental	120 000		129 600		139 968		151 165		163 259	
Postage & courier	1 200		1 295		1 400		1 512		1 633	
Printing / stationery / photographic	7 200		7 776		8 400		9 070		9 796	
Protective clothing	12 000		12 960		13 997		15 117		16 326	
Refreshments and Teas	6 000		6 480		6 998		7 558		8 163	
Seed Capital	85 000		-		-		-		-	
Telecommunication	28 800		31 914		34 467		37 224		40 202	
Training	15 000		16 200		17 496		18 896		20 407	
Travel & subs - National	6 000		6 480		6 998		7 558		8 163	
Utilities (not CCT)	36 000		38 880		41 990		45 350		48 978	
<b>Projects</b>	<b>1 523 790</b>	<b>17.0%</b>	<b>140 505</b>	<b>1.5%</b>	<b>87 534</b>	<b>0.9%</b>	<b>423 123</b>	<b>4.1%</b>	<b>129 928</b>	<b>1.2%</b>
Beautify the area - entrances	250 000		-		44 159		50 000		50 000	
Speed Monitoring - Signage	200 000		50 000		-		-		29 928	
Street Lighting	473 790		50 000		-		-		-	
Beautify the area - Shopping centres	200 000		40 505		43 375		54 554		50 000	
Upgrade park in Zone 1	400 000		-		-		318 569		-	
<b>Capital Expenditure (PPE)</b>	<b>140 000</b>	<b>1.6%</b>	<b>1 221 060</b>	<b>13.0%</b>	<b>950 000</b>	<b>9.7%</b>	<b>380 000</b>	<b>3.7%</b>	<b>390 900</b>	<b>3.6%</b>
Computer Equipment	55 000		8 640		-		30 000		10 900	
Fence / Wall	-		1 200 000		950 000		-		-	
Office Equipment	36 000		12 420		-		-		-	
Office Furniture	49 000		-		-		-		-	
Vehicles	-		-		-		350 000		380 000	
<b>Bad Debt Provision 3%</b>	<b>269 513</b>	<b>3.0%</b>	<b>281 641</b>	<b>3.0%</b>	<b>294 315</b>	<b>3.0%</b>	<b>307 559</b>	<b>3.0%</b>	<b>321 399</b>	<b>3.0%</b>
<b>TOTAL EXPENDITURE</b>	<b>8 983 766</b>	<b>100.0%</b>	<b>9 388 036</b>	<b>100.0%</b>	<b>9 810 496</b>	<b>100.0%</b>	<b>10 251 971</b>	<b>100.0%</b>	<b>10 713 311</b>	<b>100.0%</b>
<b>(SURPLUS) / SHORTFALL</b>	-		-		-		-		-	
<b>GROWTH: EXPENDITURE</b>	<b>N/A</b>		<b>4.5%</b>		<b>4.5%</b>		<b>4.5%</b>		<b>4.5%</b>	
<b>GROWTH: ADD RATES REQUIRED</b>	<b>N/A</b>		<b>4.5%</b>		<b>4.5%</b>		<b>4.5%</b>		<b>4.5%</b>	

\*\*\* Explanatory note 1: This template serves as a guide for steering committees when compiling their proposed public participation plan for approval by the Executive Director as contemplated in section 6(2) of the CID By-law. The template provides examples of a wide range of notification and consultation methods that may be employed. The steering committee should identify methods that would be both meaningful and cost-effective, taking into account the particular characteristics of the local community of the proposed CID. Where the proposed methodology deviates from any mandatory requirements in terms of the By-law, the steering committee must motivate such deviation in Annexure [x] to the program.

\*\*\* Explanatory Note 2: “local community” in relation to a CID-

means the body of persons comprising individuals falling under one or more of the following categories –

- (a) property owners in the district, irrespective of whether or not they will be liable for paying the additional rate;
- (b) residents of the district;
- (c) tenants and body corporates in the district;
- (d) any civic organisations and non-governmental, private sector or labour organisations or bodies which are involved in local affairs in the district affected by the proposed improvement or upgrading of the district.

<b>PUBLIC PARTICIPATION PLAN (required under s. 6(2) of CID By-law)</b>					
<b>Proposed Methods of Notification (requirement under s. 6(7))</b>					
<b>Notification Medium</b>	<b>Details</b>	<b>Targeted Interested &amp; Affected Party (“I&amp;AP”)</b>	<b>By-law</b>	<b>Policy</b>	<b>Deviation sought?</b>
Internet	Steering Committee’s Website at <a href="https://www.edgemeadcid.co.za">https://www.edgemeadcid.co.za</a>	All property owners within the boundaries of Edgemead		Clause 9.4.3	N
Email notification	Email documents & notices to email addresses of proposed ARPs- (a) contained in the City’s records; <sup>1</sup> and/or (b) listed in the steering committee’s register of members of the local community (clause 9.3).		s. 6(7)(a)(i)	Clause 9.4.1	N
	Email documents & notices to email addresses of- (a) local community members listed in the steering committee’s register of members of the local community (clause 9.3); and (b) NGOs and other community organisations carrying on activities in the proposed ( <i>Edgemead</i> ) CID, as listed in Annexure “A”. <sup>2</sup>	Edgemead.ra@gmail.com Info@edgemeadcid.co.za Chairman@enwatch.co.za chairman@zone4watch.co.za	s. 6(7)(a)(ii)	Clause 9.4.1	N
<b>Notification Medium</b>	<b>Details</b>	<b>Targeted Interested &amp; Affected Party (“I&amp;AP”)</b>	<b>By-law</b>	<b>Policy</b>	<b>Deviation sought?</b>
Registered Mail	Post relevant documents or notice to: (a) Those ARPs for whom the steering committee does not have email addresses; and (b) Members of the local community contemplated who have not provided email addresses for purposes of the written notice		s. 6(7)(b) read with s.1 definition of “written notice”.	Clause 9.4.1	N
Email notification/	Over and above the public meetings required in terms of section 6 of the By-Law;			Clause 9.8	N

<sup>1</sup> The City will provide the steering committee with those contact details, which ratepayers have provided to the City.

<sup>2</sup> The steering committee should identify NGOs and community organisations (such as churches, clubs and social welfare organisations) carrying out activities in the proposed district and list their names and contact details in an annexure attached to this table.

Physical meeting	(a) The steering committee shall convene one or more focus groups for purposes of conveying information about, (b) Eliciting comment on, both draft and final business plans, and (c) Group(s) should consist of between 3 to 15 participants.				
Newspapers	Newspaper advertisements <sup>3</sup> in: Cape Argus & Die Burger		s. 6(7)(b)	Clause 9.4.4	N
Public Notices	Public notices to be affixed at the following locations: Edgemead Library, 100 Edgemead Drive Edgemead 7441  BP Service Station, Letchworth Drive Edgemead 7441  Engen Edgemead Motors 7 Edgemead Drive Edgemead 7441  Edgemead Village Shopping Centre 122 Letchworth Drive Edgemead 7441		Not a legal requirement	Not a legal requirement	N
Other means	Broadcasts via social media channels and messaging apps Facebook, Instagram & WhatsApp Groups			Clause 9.4.5	

**A. REGISTER OF THE LOCAL COMMUNITY**

Proposed Date	Proposed Action	Content of Register	By-law	Policy	Deviation sought?
October – November 2023	Open and maintain a register of member of the local community.  “ <u>local community</u> ” in relation to a CID- means the body of persons comprising individuals falling under one or more of the following categories – (a) property owners in the district, irrespective of whether or not they will be liable for paying the additional rate; (b) residents of the district; (c) tenants and body corporates in the district; (d) any civic organisations and non-governmental, private sector or labour organisations or bodies which are involved in local affairs in the district affected by the proposed improvement or upgrading of the district.	Names, contact details & addresses of persons listed in s. 6(8) of the By-law.  Edge Church 16 Anton Anreith Rd, St Michaels Anglican Church Letchworth Drive, Link Way Church 36 Link Way, Joshua Generation Church 17 Menlo Crescent, St Marks Methodist Church 19 Langkloof Rd, St Thomas Lutheran Church 27 Settlers Dr	s. 6(8)	Clause 9.3	N

<sup>3</sup> If a local community consists of a large population whose first language is not English or Afrikaans, the steering committee may need to place their notices in a local community newspaper which is published in that language.

B. OBTAIN INPUT FROM I&AP					
1) Focus Groups					
Proposed Date	Proposed Action	Targeted Interested & Affected Party (“I&AP”)	By-law	Policy	Deviation sought?
October – November 2023	Convene focus groups consisting of the following groups of people: (i) Representatives of NGOs’ in local community; (ii) Representatives of any neighbourhood watch association in the local community and Community Policing Forum members; (iii) ARPs	Local Community & Proposed ARPs Edgemead Neighbourhood Watch Edgemead Zone 4 Watch Bothasig Precinct CPF Edgemead Seniors Club		Clause 9.8	N
2) First Public Meeting					
a) Notice of First Public Meeting					
Date	Notification Mediums	Content of Notice	By-law	Policy	Deviation sought?
28 August 2025	(i) Website; (ii) Email; (iii) Registered mail; (iv) Public notices; (v) Newspaper advertisement; (vi) Posters/Flyers	<p><b>PLEASE TAKE NOTICE THAT:</b></p> <p>The owner of a registered property in Edgemead CID, intends to apply for the establishment of a City Improvement District in terms of the City of Cape Town: City Improvement District By-Law, 2023 , read with the City of Cape Town’s: City Improvement District Policy, 2023 (the “<i>Policy</i>”).</p> <p>The proposed Edgemead CID (the “EdgemeadCID”) will include all non-residential and residential properties in the area within the following geographical boundaries:</p> <p>Northern Boundary: Bosmansdam Road from the N7 to Woodhead Drive East Boundary: Woodhead Drive from Bosmansdam Road along the nature reserve to Edgemead Drive South Boundary: Edgemead Drive along Eskom Border to the N7 West Boundary: N7 from Eskom boundary to Bosmansdam Road</p> <p>(A map depicting these geographical boundaries is attached hereto as Annexure “A”).</p> <p>The purpose of the upcoming public meeting is to discuss the draft business plan and proposed application for establishment of the CID, and to elicit comments for purposes of preparing the final business plan.</p> <p>DATE: 28 August 2025 TIME: 19h00 VENUE: Edgemead Primary School ADDRESS: Denison Way, Edgemead 7441</p>	s. 6(6)	Clause 9.4.1	Y/N

		<p><b>ALL PROPERTY OWNERS AND LOCAL COMMUNITY MEMBERS IN THE PROPOSED CID ARE KINDLY REQUESTED TO ATTEND THE MEETING.</b></p> <p><b>PLEASE TAKE FURTHER NOTICE THAT:</b></p> <ol style="list-style-type: none"> <li>1. All property owners are automatically entered in the Interested Parties Register for the CID establishment in terms of clause 9.3 of the Policy (the “register”). Other members of the local community who wish to register as interested persons must contact the applicant at tel: 082 253 5315 or email: <a href="mailto:info@edgemeadcid.co.za">info@edgemeadcid.co.za</a></li> <li>2. The draft business plan is available for download at <a href="http://edgemeadcid.co.za">http://edgemeadcid.co.za</a> and may be inspected at Coimbra Close, Vondel Park Edgemead.</li> <li>3. Any written comments on the draft business plan and proposed application must be submitted to the applicant as appears in para 1 above 29 September 2025.</li> <li>4. If you are not the registered owner of the affected property, kindly forward this notice to the registered owners immediately. Alternatively, kindly inform <a href="mailto:info@edgemeadcid.co.za">info@edgemeadcid.co.za</a> of the registered owner’s contact details, so that he may relay the contents of this notice.</li> </ol>			
--	--	--	--	--	--

**b) Convene First Public Meeting**

Date	Venue	Details of Chairperson	By-law	Policy	Deviation sought?
28 August 2025	Edgemead Primary School Denison Way Edgemead	Dion Williams <i>0822535315 / <a href="mailto:emaildionzwill@gmail.com">emaildionzwill@gmail.com</a></i>	s. 6(5) s. 6(7)(a) s. 6(7)(b) s. 6(7)(c)  s. 6(10)		N

**c) Written Comments on Draft Business Plan**

Date	Action/ Steps	Details	By-law	Policy	Deviation sought?
29 September 2025	Provide local community until at least 30 days after the date of the public meeting an opportunity to submit to the applicant written comments on the proposed application and the draft business plan.	Website <a href="https://www.edgemeadcid.co.za">https://www.edgemeadcid.co.za</a>	s. 6(8)		N

**d) Include Written Comments in Final Business Plan**

Date	Action/ Steps	Details	By-law	Policy	Deviation sought?
30 September 2025	Prepare a table to accompany final business plan, which summarise: (i) Comments made during the 1 <sup>st</sup> public meeting;	Website <a href="https://www.edgemeadcid.co.za">https://www.edgemeadcid.co.za</a>	s. 6(9)		N

	(ii) Written comments received pursuant to section 6(10); and (iii) The applicant's response to these comments, including references to changes in the final business plan that were made pursuant to any relevant comment.				
<b>3. Second Public Meeting</b>					
<b>a) Notice of 2<sup>nd</sup> Public Meeting</b>					
Date	Notification Mediums	Content of Notice	By-law	Policy	Deviation sought?
30 October 2025	(i) Website; (ii) Email; (iii) Registered mail; (iv) Public notices; (v) Newspaper advertisement; Posters/Flyers	<p><b>PLEASE TAKE NOTICE THAT:</b></p> <p>The owner of a registered property in Edgemoed CID, intends to apply for the establishment of a City Improvement District in terms of the City of Cape Town: City Improvement District By-Law, 2023, read with the City of Cape Town's: City Improvement District Policy, 2023 (the "<i>Policy</i>").</p> <p>The proposed Edgemoed CID (the "EdgemoedCID") will include all non-residential and residential properties in the area within the following geographical boundaries:</p> <p>Northern Boundary: Bosmansdam Road from the N7 to Woodhead Drive  East Boundary: Woodhead Drive from Bosmansdam Road along the nature reserve to Edgemoed Drive  South Boundary: Edgemoed Drive along Eskom Border to the N7  West Boundary: N7 from Eskom boundary to Bosmansdam Road</p> <p>(A map depicting these geographical boundaries is attached hereto as Annexure "A").</p> <p>Following the public meeting on 28 August 2025 no changes have been made to the draft business plan. The purpose of the upcoming public meeting is to discuss the final business plan and elicit further comment in terms of section 6 of the By-law, before it is submitted to Council as part of the CID establishment application. The consent and objection phase will commence on conclusion of the meeting. Once the required level of support is achieved, the application will be submitted to Council for consideration.</p> <p>DATE: 30 October 2025  TIME: 19:00  VENUE: Edgemoed Primary School  ADDRESS: Denison Way, Edgemoed 7441</p> <p><b>ALL PROPERTY OWNERS AND LOCAL COMMUNITY MEMBERS IN THE PROPOSED CID ARE KINDLY REQUESTED TO ATTEND THE MEETING.</b></p>	s. 6(7)(a) s. 6(7)(b) s. 6(7)(c)  s. 6(10) s. 6(11)	Clause 9.4.1	

		<p><b>PLEASE TAKE FURTHER NOTICE THAT:</b></p> <ol style="list-style-type: none"> <li>1. All property owners are automatically entered in the Interested Parties Register for the CID establishment in terms of clause 9.3 of the Policy (the “register”). Other members of the local community who wish to register as interested persons must contact the applicant at tel: 082 253 5315 or email: <a href="mailto:dion@edgemeadcid.co.za">dion@edgemeadcid.co.za</a></li> <li>2. The final business plan is available for download at <a href="https://www.edgemeadcid.co.za">https://www.edgemeadcid.co.za</a> and may be inspected at Coimbra Close, Vondel Park Edgemead.</li> <li>3. Any written comments on the final business plan and proposed application must be submitted to the applicant as appears in para 1 above by 29 November 2025.</li> <li>4. If you are not the registered owner of the affected property, kindly forward this notice to the registered owners immediately. Alternatively, kindly inform <a href="mailto:dion@edgemeadcid.co.za">dion@edgemeadcid.co.za</a> of the registered owner’s contact details, so that he/she may relay the contents of this notice.</li> </ol>			
<b>b) Convene Second Public Meeting</b>					
<b>Date</b>	<b>Venue</b>	<b>Details of Chairperson</b>	<b>By-law</b>	<b>Policy</b>	<b>Deviation sought?</b>
30 October 2025	Edgemead Primary School Denison Way Edgemead	Dion Williams 0822535315 / <a href="mailto:emaildionzwill@gmail.com">emaildionzwill@gmail.com</a>	s. 6(10)		
<b>c) Written Comments on Final Business Plan</b>					
<b>Date</b>	<b>Action/ Steps</b>	<b>Details</b>	<b>By-law</b>	<b>Policy</b>	<b>Deviation sought?</b>
29 November 2025	Provide local community until at least 30 days after the date of the second public meeting an opportunity to submit to the applicant written comments on the proposed application and the draft business plan.	Website <a href="https://www.edgemeadcid.co.za">https://www.edgemeadcid.co.za</a>	s. 6(12)		
<b>d) Include Written Comments on Final Business Plan</b>					
<b>Date</b>	<b>Action/ Steps</b>	<b>Details</b>	<b>By-law</b>	<b>Policy</b>	<b>Deviation sought?</b>
30 November 2025	Prepare a table to accompany final business plan, which summarise: (i) Comments made during the 2 <sup>nd</sup> public meeting; (ii) Written comments received pursuant to section 6(14); and (iii) The applicant’s response to these comments.	Website <a href="https://www.edgemeadcid.co.za">https://www.edgemeadcid.co.za</a>	s. 6(13)		



## Annexure B

### LIST OF RATEABLE PROPERTIES WITHIN THE CID

PROPERTY CATEGORY	STREET NO	STREET NAME	SUBURB	UNIT NO	LIS KEY	ERF No
Residential	3	ALBANY ROAD	EDGEMEAD		559955	32230
Residential	4	ALBANY ROAD	EDGEMEAD		559936	32211
Residential	5	ALBANY ROAD	EDGEMEAD		558980	31064
Residential	6	ALBANY ROAD	EDGEMEAD		559937	32212
Residential	8	ALBANY ROAD	EDGEMEAD		559938	32213
Residential	9	ALBANY ROAD	EDGEMEAD		560586	33060
Residential	10	ALBANY ROAD	EDGEMEAD		559939	32214
Residential	11	ALBANY ROAD	EDGEMEAD		560585	33059
Residential	12	ALBANY ROAD	EDGEMEAD		559940	32215
Residential	14	ALBANY ROAD	EDGEMEAD		559941	32216
Residential	18	ALBANY ROAD	EDGEMEAD		559878	32152
Residential	20	ALBANY ROAD	EDGEMEAD		560529	33001
Residential	22	ALBANY ROAD	EDGEMEAD		560528	33000
Residential	24	ALBANY ROAD	EDGEMEAD		560525	32999
Residential	26	ALBANY ROAD	EDGEMEAD		560524	32998
Residential	28	ALBANY ROAD	EDGEMEAD		560523	32997
Residential	30	ALBANY ROAD	EDGEMEAD		560522	32996
Residential	2	ANNE BARNARD WAY	EDGEMEAD		547023	17290
Residential	3	ANNE BARNARD WAY	EDGEMEAD		547139	17416
Residential	4	ANNE BARNARD WAY	EDGEMEAD		547022	17289
Residential	5	ANNE BARNARD WAY	EDGEMEAD		547140	17417
Residential	9	ANNE BARNARD WAY	EDGEMEAD		547142	17425
Residential	10	ANNE BARNARD WAY	EDGEMEAD		550005	21160
Residential	12	ANNE BARNARD WAY	EDGEMEAD		550006	21161
Residential	14	ANNE BARNARD WAY	EDGEMEAD		550007	21162
Residential	15	ANNE BARNARD WAY	EDGEMEAD		547145	17434
Residential	16	ANNE BARNARD WAY	EDGEMEAD		550008	21163
Residential	18	ANNE BARNARD WAY	EDGEMEAD		550009	21164
Residential	20	ANNE BARNARD WAY	EDGEMEAD		550010	21165

PROPERTY CATEGORY	STREET NO	STREET NAME	SUBURB	UNIT NO	LIS KEY	ERF No
Residential	21	ANNE BARNARD WAY	EDGEMEAD		547148	17445
Residential	30	ANNE BARNARD WAY	EDGEMEAD		553728	25141
Residential	32	ANNE BARNARD WAY	EDGEMEAD		553727	25140
Residential	34	ANNE BARNARD WAY	EDGEMEAD		553725	25139
Residential	35	ANNE BARNARD WAY	EDGEMEAD		550714	22396
Residential	37	ANNE BARNARD WAY	EDGEMEAD		550715	22397
Residential	39	ANNE BARNARD WAY	EDGEMEAD		550716	22398
Residential	40	ANNE BARNARD WAY	EDGEMEAD		550905	22609
Residential	42	ANNE BARNARD WAY	EDGEMEAD		550904	22608
Residential	44	ANNE BARNARD WAY	EDGEMEAD		550903	22607
Non-Residential	45	ANNE BARNARD WAY	EDGEMEAD		561843	34501
Residential	46	ANNE BARNARD WAY	EDGEMEAD		550902	22606
Residential	50	ANNE BARNARD WAY	EDGEMEAD		558305	30173
Residential	52	ANNE BARNARD WAY	EDGEMEAD		558304	30172
Non-Residential	54	ANNE BARNARD WAY	EDGEMEAD		558301	30169
Non-Residential	56	ANNE BARNARD WAY	EDGEMEAD		558302	30170
Residential	1	ANTON ANREITH AVENUE	EDGEMEAD		547135	17412
Residential	3	ANTON ANREITH AVENUE	EDGEMEAD		547136	17413
Residential	5	ANTON ANREITH AVENUE	EDGEMEAD		547137	17414
Residential	6	ANTON ANREITH AVENUE	EDGEMEAD		547104	17382
Residential	7	ANTON ANREITH AVENUE	EDGEMEAD		547138	17415
Residential	8	ANTON ANREITH AVENUE	EDGEMEAD		547103	17381
Residential	10	ANTON ANREITH AVENUE	EDGEMEAD		547102	17380
Residential	11	ANTON ANREITH AVENUE	EDGEMEAD		547024	17291
Residential	12	ANTON ANREITH AVENUE	EDGEMEAD		547101	17379
Residential	13	ANTON ANREITH AVENUE	EDGEMEAD		549933	21004
Residential	14	ANTON ANREITH AVENUE	EDGEMEAD		547100	17378
Residential	15	ANTON ANREITH AVENUE	EDGEMEAD		549934	21005
Residential	17	ANTON ANREITH AVENUE	EDGEMEAD		549935	21006
Residential	20	ANTON ANREITH AVENUE	EDGEMEAD		550822	22503
Residential	21	ANTON ANREITH AVENUE	EDGEMEAD		549971	21076
Residential	22	ANTON ANREITH AVENUE	EDGEMEAD		547013	17262
Residential	23	ANTON ANREITH AVENUE	EDGEMEAD		549970	21075
Residential	24	ANTON ANREITH AVENUE	EDGEMEAD		547012	17261
Residential	25	ANTON ANREITH AVENUE	EDGEMEAD		551126	23023
Residential	30	ANTON ANREITH AVENUE	EDGEMEAD		546982	17229

PROPERTY CATEGORY	STREET NO	STREET NAME	SUBURB	UNIT NO	LIS KEY	ERF No
Residential	33	ANTON ANREITH AVENUE	EDGEMEAD		551123	23020
Residential	34	ANTON ANREITH AVENUE	EDGEMEAD		558755	30823
Residential	35	ANTON ANREITH AVENUE	EDGEMEAD		547027	17297
Residential	36	ANTON ANREITH AVENUE	EDGEMEAD		558754	30822
Residential	37	ANTON ANREITH AVENUE	EDGEMEAD		547028	17298
Residential	38	ANTON ANREITH AVENUE	EDGEMEAD		558753	30821
Residential	39	ANTON ANREITH AVENUE	EDGEMEAD		547029	17299
Residential	40	ANTON ANREITH AVENUE	EDGEMEAD		558752	30820
Residential	42	ANTON ANREITH AVENUE	EDGEMEAD		558750	30819
Residential	44	ANTON ANREITH AVENUE	EDGEMEAD		558749	30818
Residential	45	ANTON ANREITH AVENUE	EDGEMEAD		556172	27976
Residential	47	ANTON ANREITH AVENUE	EDGEMEAD		556173	27977
Residential	49	ANTON ANREITH AVENUE	EDGEMEAD		556174	27978
Residential	51	ANTON ANREITH AVENUE	EDGEMEAD		556175	27979
Residential	55	ANTON ANREITH AVENUE	EDGEMEAD		556178	27981
Residential	57	ANTON ANREITH AVENUE	EDGEMEAD		556179	27982
Residential	59	ANTON ANREITH AVENUE	EDGEMEAD		556180	27983
Residential	61	ANTON ANREITH AVENUE	EDGEMEAD		556181	27984
Residential	63	ANTON ANREITH AVENUE	EDGEMEAD		562083	34732
Residential	65	ANTON ANREITH AVENUE	EDGEMEAD		562084	34733
Residential	67	ANTON ANREITH AVENUE	EDGEMEAD		562064	34714
Residential	69	ANTON ANREITH AVENUE	EDGEMEAD		562065	34715
Residential	71	ANTON ANREITH AVENUE	EDGEMEAD		562066	34716
Residential	73	ANTON ANREITH AVENUE	EDGEMEAD		562067	34717
Residential	75	ANTON ANREITH AVENUE	EDGEMEAD		562068	34718
Residential	1	ARUNSIDE CLOSE	EDGEMEAD		562063	34713
Residential	2	ARUNSIDE CLOSE	EDGEMEAD		562062	34712
Residential	3	ARUNSIDE CLOSE	EDGEMEAD		562061	34711
Residential	4	ARUNSIDE CLOSE	EDGEMEAD		562060	34710
Residential	7	ARUNSIDE CLOSE	EDGEMEAD		562071	34720
Residential	8	ARUNSIDE CLOSE	EDGEMEAD		562072	34721
Residential	9	ARUNSIDE CLOSE	EDGEMEAD		562073	34722
Residential	10	ARUNSIDE CLOSE	EDGEMEAD		562074	34723
Residential	11	ARUNSIDE CLOSE	EDGEMEAD		562075	34724
Residential	13	ARUNSIDE CLOSE	EDGEMEAD		562077	34726
Residential	14	ARUNSIDE CLOSE	EDGEMEAD		562078	34727

PROPERTY CATEGORY	STREET NO	STREET NAME	SUBURB	UNIT NO	LIS KEY	ERF No
Residential	15	ARUNSIDE CLOSE	EDGEMEAD		562086	34735
Residential	16	ARUNSIDE CLOSE	EDGEMEAD		562085	34734
Residential	1	ASCOT CLOSE	EDGEMEAD		561186	33724
Residential	3	ASCOT CLOSE	EDGEMEAD		561187	33725
Residential	5	ASCOT CLOSE	EDGEMEAD		561188	33726
Residential	7	ASCOT CLOSE	EDGEMEAD		561189	33727
Residential	9	ASCOT CLOSE	EDGEMEAD		561190	33728
Residential	11	ASCOT CLOSE	EDGEMEAD		561191	33729
Residential	13	ASCOT CLOSE	EDGEMEAD		561193	33730
Residential	1	ATHERSTONE WAY	EDGEMEAD		559829	32103
Residential	2	ATHERSTONE WAY	EDGEMEAD		559862	32136
Residential	3	ATHERSTONE WAY	EDGEMEAD		559830	32104
Residential	4	ATHERSTONE WAY	EDGEMEAD		559863	32137
Residential	9	ATHERSTONE WAY	EDGEMEAD		559914	32189
Residential	11	ATHERSTONE WAY	EDGEMEAD		559915	32190
Residential	12	ATHERSTONE WAY	EDGEMEAD		559913	32188
Residential	14	ATHERSTONE WAY	EDGEMEAD		559007	31120
Residential	15	ATHERSTONE WAY	EDGEMEAD		559917	32192
Residential	17	ATHERSTONE WAY	EDGEMEAD		559918	32193
Residential	19	ATHERSTONE WAY	EDGEMEAD		559919	32194
Residential	2	AVONTUUR ROAD	EDGEMEAD		562761	35551
Residential	3	AVONTUUR ROAD	EDGEMEAD		561167	33696
Residential	4	AVONTUUR ROAD	EDGEMEAD		562760	35550
Residential	6	AVONTUUR ROAD	EDGEMEAD		562759	35549
Residential	7	AVONTUUR ROAD	EDGEMEAD		561165	33694
Residential	8	AVONTUUR ROAD	EDGEMEAD		562758	35548
Residential	9	AVONTUUR ROAD	EDGEMEAD		561164	33693
Residential	10	AVONTUUR ROAD	EDGEMEAD		562079	34728
Residential	11	AVONTUUR ROAD	EDGEMEAD		561163	33692
Residential	12	AVONTUUR ROAD	EDGEMEAD		562080	34729
Residential	13	AVONTUUR ROAD	EDGEMEAD		561162	33691
Residential	14	AVONTUUR ROAD	EDGEMEAD		562081	34730
Residential	1	AYLIFF CLOSE	EDGEMEAD		558860	30926
Residential	2	AYLIFF CLOSE	EDGEMEAD		558838	30906
Residential	3	AYLIFF CLOSE	EDGEMEAD		558861	30927
Residential	4	AYLIFF CLOSE	EDGEMEAD		558872	30937

PROPERTY CATEGORY	STREET NO	STREET NAME	SUBURB	UNIT NO	LIS KEY	ERF No
Residential	5	AYLIFF CLOSE	EDGEMEAD		558862	30928
Residential	6	AYLIFF CLOSE	EDGEMEAD		558871	30936
Residential	7	AYLIFF CLOSE	EDGEMEAD		558863	30929
Residential	8	AYLIFF CLOSE	EDGEMEAD		558870	30935
Residential	9	AYLIFF CLOSE	EDGEMEAD		558865	30930
Residential	10	AYLIFF CLOSE	EDGEMEAD		558869	30934
Residential	11	AYLIFF CLOSE	EDGEMEAD		558866	30931
Residential	12	AYLIFF CLOSE	EDGEMEAD		558868	30933
Residential	13	AYLIFF CLOSE	EDGEMEAD		558867	30932
Residential	1	BAILEY WAY	EDGEMEAD		558859	30925
Residential	2	BAILEY WAY	EDGEMEAD		558837	30905
Residential	4	BAILEY WAY	EDGEMEAD		558836	30904
Residential	6	BAILEY WAY	EDGEMEAD		558835	30903
Residential	7	BAILEY WAY	EDGEMEAD		558839	30907
Residential	8	BAILEY WAY	EDGEMEAD		558834	30902
Residential	9	BAILEY WAY	EDGEMEAD		558840	30908
Residential	10	BAILEY WAY	EDGEMEAD		558833	30901
Residential	11	BAILEY WAY	EDGEMEAD		558841	30909
Residential	12	BAILEY WAY	EDGEMEAD		558832	30900
Residential	14	BAILEY WAY	EDGEMEAD		558829	30899
Residential	2	BAINS WAY	EDGEMEAD		558963	31026
Residential	4	BAINS WAY	EDGEMEAD		558964	31027
Residential	5	BAINS WAY	EDGEMEAD		998110	39773
Residential	6	BAINS WAY	EDGEMEAD		558965	31028
Residential	8	BAINS WAY	EDGEMEAD		559889	32164
Non-Residential	9	BAINS WAY	EDGEMEAD		558953	31013
Residential	10	BAINS WAY	EDGEMEAD		559888	32163
Residential	12	BAINS WAY	EDGEMEAD		559887	32162
Residential	14	BAINS WAY	EDGEMEAD		559886	32161
Residential	16	BAINS WAY	EDGEMEAD		559890	32165
Residential	18	BAINS WAY	EDGEMEAD		558967	31033
Residential	20	BAINS WAY	EDGEMEAD		558968	31034
Residential	22	BAINS WAY	EDGEMEAD		558969	31035
Residential	23	BAINS WAY	EDGEMEAD		699645	39199
Residential	25	BAINS WAY	EDGEMEAD		699644	39198
Residential	26	BAINS WAY	EDGEMEAD		558971	31037

PROPERTY CATEGORY	STREET NO	STREET NAME	SUBURB	UNIT NO	LIS KEY	ERF No
Residential	27	BAINS WAY	EDGEMEAD		699643	39197
Residential	28	BAINS WAY	EDGEMEAD		558972	31038
Residential	29	BAINS WAY	EDGEMEAD		699642	39196
Residential	30	BAINS WAY	EDGEMEAD		559896	32171
Residential	31	BAINS WAY	EDGEMEAD		699641	39195
Residential	32	BAINS WAY	EDGEMEAD		559895	32170
Residential	33	BAINS WAY	EDGEMEAD		699640	39194
Residential	34	BAINS WAY	EDGEMEAD		559894	32169
Residential	35	BAINS WAY	EDGEMEAD		699639	39193
Residential	36	BAINS WAY	EDGEMEAD		559893	32168
Residential	37	BAINS WAY	EDGEMEAD		699638	39192
Residential	39	BAINS WAY	EDGEMEAD		699637	39191
Residential	41	BAINS WAY	EDGEMEAD		699636	39190
Residential	42	BAINS WAY	EDGEMEAD		559900	32175
Residential	2	BARKLY WAY	EDGEMEAD		554806	26254
Residential	3	BARKLY WAY	EDGEMEAD		558214	30080
Residential	4	BARKLY WAY	EDGEMEAD		554805	26253
Residential	5	BARKLY WAY	EDGEMEAD		558215	30081
Residential	6	BARKLY WAY	EDGEMEAD		554804	26252
Residential	7	BARKLY WAY	EDGEMEAD		558216	30082
Residential	8	BARKLY WAY	EDGEMEAD		554803	26251
Residential	9	BARKLY WAY	EDGEMEAD		558217	30083
Residential	10	BARKLY WAY	EDGEMEAD		554802	26250
Residential	11	BARKLY WAY	EDGEMEAD		558204	30071
Residential	1	BARTLETT WAY	EDGEMEAD		558800	30871
Residential	2	BARTLETT WAY	EDGEMEAD		558799	30870
Residential	3	BARTLETT WAY	EDGEMEAD		558801	30872
Residential	4	BARTLETT WAY	EDGEMEAD		558797	30869
Residential	5	BARTLETT WAY	EDGEMEAD		558802	30873
Residential	6	BARTLETT WAY	EDGEMEAD		558796	30868
Residential	8	BARTLETT WAY	EDGEMEAD		560581	33055
Residential	10	BARTLETT WAY	EDGEMEAD		560580	33054
Residential	12	BARTLETT WAY	EDGEMEAD		560579	33053
Residential	3	BATHHURST CLOSE	EDGEMEAD		558827	30897
Residential	4	BATHHURST CLOSE	EDGEMEAD		558810	30881
Residential	5	BATHHURST CLOSE	EDGEMEAD		558826	30896

PROPERTY CATEGORY	STREET NO	STREET NAME	SUBURB	UNIT NO	LIS KEY	ERF No
Residential	6	BATHHURST CLOSE	EDGEMEAD		558811	30882
Residential	7	BATHHURST CLOSE	EDGEMEAD		558825	30895
Residential	8	BATHHURST CLOSE	EDGEMEAD		558812	30883
Residential	9	BATHHURST CLOSE	EDGEMEAD		558824	30894
Residential	10	BATHHURST CLOSE	EDGEMEAD		558813	30884
Residential	11	BATHHURST CLOSE	EDGEMEAD		558823	30893
Residential	12	BATHHURST CLOSE	EDGEMEAD		558814	30885
Residential	36	BATHHURST CLOSE	EDGEMEAD		558809	30880
Residential	2	BAXTER WAY	EDGEMEAD		550233	21416
Residential	3	BAXTER WAY	EDGEMEAD		550228	21411
Residential	4	BAXTER WAY	EDGEMEAD		550232	21415
Residential	5	BAXTER WAY	EDGEMEAD		550229	21412
Residential	6	BAXTER WAY	EDGEMEAD		550206	21391
Residential	7	BAXTER WAY	EDGEMEAD		550230	21413
Residential	8	BAXTER WAY	EDGEMEAD		550205	21390
Residential	10	BAXTER WAY	EDGEMEAD		550867	22570
Residential	11	BAXTER WAY	EDGEMEAD		550193	21378
Residential	12	BAXTER WAY	EDGEMEAD		550865	22569
Residential	13	BAXTER WAY	EDGEMEAD		550194	21379
Residential	15	BAXTER WAY	EDGEMEAD		550159	21345
Residential	18	BAXTER WAY	EDGEMEAD		550847	22533
Residential	19	BAXTER WAY	EDGEMEAD		550133	21321
Residential	20	BAXTER WAY	EDGEMEAD		550846	22532
Residential	21	BAXTER WAY	EDGEMEAD		550134	21322
Residential	22	BAXTER WAY	EDGEMEAD		550845	22531
Residential	23	BAXTER WAY	EDGEMEAD		550141	21329
Residential	24	BAXTER WAY	EDGEMEAD		550844	22530
Residential	25	BAXTER WAY	EDGEMEAD		550143	21330
Residential	27	BAXTER WAY	EDGEMEAD		550093	21279
Residential	29	BAXTER WAY	EDGEMEAD		550095	21280
Non-Residential	30	BAXTER WAY	EDGEMEAD	1	550835	22520
Non-Residential	30	BAXTER WAY	EDGEMEAD	3	550835	22520
Residential	30	BAXTER WAY	EDGEMEAD		550835	22520
Residential	36	BAXTER WAY	EDGEMEAD		550831	22517
Residential	38	BAXTER WAY	EDGEMEAD		550830	22516
Residential	1	BELLEVUE WAY	EDGEMEAD		554980	26414

PROPERTY CATEGORY	STREET NO	STREET NAME	SUBURB	UNIT NO	LIS KEY	ERF No
Residential	3	BELLEVUE WAY	EDGEMEAD		554981	26415
Residential	4	BELLEVUE WAY	EDGEMEAD		553608	24995
Residential	5	BELLEVUE WAY	EDGEMEAD		554982	26416
Residential	6	BELLEVUE WAY	EDGEMEAD		553607	24994
Residential	8	BELLEVUE WAY	EDGEMEAD		553606	24993
Residential	10	BELLEVUE WAY	EDGEMEAD		553605	24992
Residential	1	BELMONT WAY	EDGEMEAD		547848	18317
Residential	2	BELMONT WAY	EDGEMEAD		547746	18219
Residential	3	BELMONT WAY	EDGEMEAD		547849	18318
Residential	4	BELMONT WAY	EDGEMEAD		547747	18220
Residential	5	BELMONT WAY	EDGEMEAD		547850	18319
Residential	6	BELMONT WAY	EDGEMEAD		547748	18221
Residential	7	BELMONT WAY	EDGEMEAD		547852	18320
Residential	8	BELMONT WAY	EDGEMEAD		547749	18222
Residential	9	BELMONT WAY	EDGEMEAD		547853	18321
Residential	10	BELMONT WAY	EDGEMEAD		547750	18223
Residential	11	BELMONT WAY	EDGEMEAD		547854	18322
Residential	12	BELMONT WAY	EDGEMEAD		547751	18224
Residential	14	BELMONT WAY	EDGEMEAD		547752	18225
Residential	4	BENTWOOD CLOSE	EDGEMEAD		547088	17364
Residential	6	BENTWOOD CLOSE	EDGEMEAD		547087	17363
Residential	8	BENTWOOD CLOSE	EDGEMEAD		547086	17362
Residential	10	BENTWOOD CLOSE	EDGEMEAD		547085	17361
Residential	12	BENTWOOD CLOSE	EDGEMEAD		547084	17360
Residential	14	BENTWOOD CLOSE	EDGEMEAD		547083	17359
Residential	1	BLACKBURN CLOSE	EDGEMEAD		555985	27727
Residential	3	BLACKBURN CLOSE	EDGEMEAD		555984	27726
Residential	4	BLACKBURN CLOSE	EDGEMEAD		555978	27720
Residential	5	BLACKBURN CLOSE	EDGEMEAD		555983	27725
Residential	6	BLACKBURN CLOSE	EDGEMEAD		555979	27721
Residential	7	BLACKBURN CLOSE	EDGEMEAD		555982	27724
Residential	8	BLACKBURN CLOSE	EDGEMEAD		555980	27722
Residential	10	BLACKBURN CLOSE	EDGEMEAD		555981	27723
Residential	1	BLINKWATER CRESCENT	EDGEMEAD		557582	29381
Residential	2	BLINKWATER CRESCENT	EDGEMEAD		555964	27708
Residential	3	BLINKWATER CRESCENT	EDGEMEAD		557583	29382

PROPERTY CATEGORY	STREET NO	STREET NAME	SUBURB	UNIT NO	LIS KEY	ERF No
Residential	4	BLINKWATER CRESCENT	EDGEMEAD		555963	27707
Residential	5	BLINKWATER CRESCENT	EDGEMEAD		557584	29383
Residential	6	BLINKWATER CRESCENT	EDGEMEAD		555962	27706
Residential	7	BLINKWATER CRESCENT	EDGEMEAD		557585	29384
Residential	8	BLINKWATER CRESCENT	EDGEMEAD		555961	27705
Residential	9	BLINKWATER CRESCENT	EDGEMEAD		557574	29374
Residential	10	BLINKWATER CRESCENT	EDGEMEAD		555960	27704
Residential	11	BLINKWATER CRESCENT	EDGEMEAD		557575	29375
Residential	12	BLINKWATER CRESCENT	EDGEMEAD		555959	27703
Residential	13	BLINKWATER CRESCENT	EDGEMEAD		557576	29376
Residential	14	BLINKWATER CRESCENT	EDGEMEAD		1002452	39787
Residential	15	BLINKWATER CRESCENT	EDGEMEAD		557577	29377
Residential	16	BLINKWATER CRESCENT	EDGEMEAD		555957	27701
Residential	17	BLINKWATER CRESCENT	EDGEMEAD		557578	29378
Residential	18	BLINKWATER CRESCENT	EDGEMEAD		555956	27700
Residential	20	BLINKWATER CRESCENT	EDGEMEAD		555953	27699
Residential	22	BLINKWATER CRESCENT	EDGEMEAD		555952	27698
Residential	24	BLINKWATER CRESCENT	EDGEMEAD		555951	27697
Residential	26	BLINKWATER CRESCENT	EDGEMEAD		555950	27696
Residential	28	BLINKWATER CRESCENT	EDGEMEAD		555949	27695
Residential	30	BLINKWATER CRESCENT	EDGEMEAD		555948	27694
Residential	32	BLINKWATER CRESCENT	EDGEMEAD		555947	27693
Residential	34	BLINKWATER CRESCENT	EDGEMEAD		555946	27692
Residential	57	BLINKWATER CRESCENT	EDGEMEAD		554587	25930
Residential	2	BLYDE CRESCENT	EDGEMEAD		554634	25975
Residential	3	BLYDE CRESCENT	EDGEMEAD		553632	25015
Residential	4	BLYDE CRESCENT	EDGEMEAD		554647	25987
Residential	5	BLYDE CRESCENT	EDGEMEAD		553633	25016
Residential	6	BLYDE CRESCENT	EDGEMEAD		554646	25986
Residential	7	BLYDE CRESCENT	EDGEMEAD		553634	25017
Residential	8	BLYDE CRESCENT	EDGEMEAD		554645	25985
Residential	9	BLYDE CRESCENT	EDGEMEAD		553635	25018
Residential	10	BLYDE CRESCENT	EDGEMEAD		554644	25984
Residential	11	BLYDE CRESCENT	EDGEMEAD		553636	25019
Residential	12	BLYDE CRESCENT	EDGEMEAD		554643	25983
Residential	13	BLYDE CRESCENT	EDGEMEAD		553638	25020

PROPERTY CATEGORY	STREET NO	STREET NAME	SUBURB	UNIT NO	LIS KEY	ERF No
Residential	14	BLYDE CRESCENT	EDGEMEAD		554642	25982
Residential	3	BOEKENHOUT ROAD	EDGEMEAD		550144	21331
Residential	4	BOEKENHOUT ROAD	EDGEMEAD		550092	21278
Residential	5	BOEKENHOUT ROAD	EDGEMEAD		550145	21332
Residential	6	BOEKENHOUT ROAD	EDGEMEAD		550091	21277
Residential	7	BOEKENHOUT ROAD	EDGEMEAD		550146	21333
Residential	8	BOEKENHOUT ROAD	EDGEMEAD		550090	21276
Residential	10	BOEKENHOUT ROAD	EDGEMEAD		550089	21275
Residential	12	BOEKENHOUT ROAD	EDGEMEAD		550088	21274
Residential	14	BOEKENHOUT ROAD	EDGEMEAD		550087	21273
Residential	16	BOEKENHOUT ROAD	EDGEMEAD		550086	21272
Residential	20	BOEKENHOUT ROAD	EDGEMEAD		550114	21299
Residential	22	BOEKENHOUT ROAD	EDGEMEAD		550113	21298
Residential	24	BOEKENHOUT ROAD	EDGEMEAD		550112	21297
Residential	26	BOEKENHOUT ROAD	EDGEMEAD		550111	21296
Residential	28	BOEKENHOUT ROAD	EDGEMEAD		550110	21295
Residential	30	BOEKENHOUT ROAD	EDGEMEAD		550109	21294
Residential	32	BOEKENHOUT ROAD	EDGEMEAD		550108	21293
Residential	34	BOEKENHOUT ROAD	EDGEMEAD		550107	21292
Residential	36	BOEKENHOUT ROAD	EDGEMEAD		550106	21291
Residential	38	BOEKENHOUT ROAD	EDGEMEAD		550105	21290
Residential	1	BRIDEKIRK WAY	EDGEMEAD		558205	30072
Residential	3	BRIDEKIRK WAY	EDGEMEAD		558206	30073
Residential	4	BRIDEKIRK WAY	EDGEMEAD		562097	34758
Residential	5	BRIDEKIRK WAY	EDGEMEAD		558207	30074
Residential	6	BRIDEKIRK WAY	EDGEMEAD		562098	34759
Residential	8	BRIDEKIRK WAY	EDGEMEAD		558259	30124
Residential	9	BRIDEKIRK WAY	EDGEMEAD		558223	30090
Residential	10	BRIDEKIRK WAY	EDGEMEAD		558258	30123
Residential	11	BRIDEKIRK WAY	EDGEMEAD		558224	30091
Residential	13	BRIDEKIRK WAY	EDGEMEAD		558225	30092
Residential	14	BRIDEKIRK WAY	EDGEMEAD		558694	30761
Residential	15	BRIDEKIRK WAY	EDGEMEAD		558226	30093
Residential	16	BRIDEKIRK WAY	EDGEMEAD		558693	30760
Residential	17	BRIDEKIRK WAY	EDGEMEAD		558227	30094
Residential	18	BRIDEKIRK WAY	EDGEMEAD		558691	30759

PROPERTY CATEGORY	STREET NO	STREET NAME	SUBURB	UNIT NO	LIS KEY	ERF No
Residential	19	BRIDEKIRK WAY	EDGEMEAD		558228	30095
Residential	21	BRIDEKIRK WAY	EDGEMEAD		558229	30096
Residential	23	BRIDEKIRK WAY	EDGEMEAD		558230	30097
Residential	25	BRIDEKIRK WAY	EDGEMEAD		558231	30098
Residential	1	BRIDLE WAY	EDGEMEAD		554505	25855
Residential	2	BRIDLE WAY	EDGEMEAD		554502	25852
Residential	3	BRIDLE WAY	EDGEMEAD		554506	25856
Residential	4	BRIDLE WAY	EDGEMEAD		554501	25851
Residential	5	BRIDLE WAY	EDGEMEAD		554507	25857
Residential	7	BRIDLE WAY	EDGEMEAD		554508	25858
Residential	9	BRIDLE WAY	EDGEMEAD		554509	25859
Residential	10	BRIDLE WAY	EDGEMEAD		554552	25899
Residential	11	BRIDLE WAY	EDGEMEAD		554511	25860
Residential	12	BRIDLE WAY	EDGEMEAD		554551	25898
Residential	13	BRIDLE WAY	EDGEMEAD		554512	25861
Residential	14	BRIDLE WAY	EDGEMEAD		554550	25897
Residential	15	BRIDLE WAY	EDGEMEAD		554513	25862
Residential	16	BRIDLE WAY	EDGEMEAD		554549	25896
Residential	1	BRUNEL CLOSE	EDGEMEAD		549972	21077
Residential	3	BRUNEL CLOSE	EDGEMEAD		553746	25164
Residential	4	BRUNEL CLOSE	EDGEMEAD		553755	25172
Residential	5	BRUNEL CLOSE	EDGEMEAD		553747	25165
Residential	6	BRUNEL CLOSE	EDGEMEAD		553754	25171
Residential	7	BRUNEL CLOSE	EDGEMEAD		553748	25166
Residential	8	BRUNEL CLOSE	EDGEMEAD		553753	25170
Residential	9	BRUNEL CLOSE	EDGEMEAD		553749	25167
Residential	10	BRUNEL CLOSE	EDGEMEAD		553751	25169
Residential	2	BUITENSORG STREET	EDGEMEAD		548060	18536
Residential	4	BUITENSORG STREET	EDGEMEAD		548061	18537
Residential	6	BUITENSORG STREET	EDGEMEAD		548062	18538
Residential	7	BUITENSORG STREET	EDGEMEAD		547999	18476
Residential	8	BUITENSORG STREET	EDGEMEAD		548063	18539
Residential	9	BUITENSORG STREET	EDGEMEAD		548000	18477
Residential	10	BUITENSORG STREET	EDGEMEAD		548065	18540
Residential	11	BUITENSORG STREET	EDGEMEAD		548001	18478
Residential	13	BUITENSORG STREET	EDGEMEAD		548002	18479

PROPERTY CATEGORY	STREET NO	STREET NAME	SUBURB	UNIT NO	LIS KEY	ERF No
Residential	15	BUITENSORG STREET	EDGEMEAD		548004	18480
Residential	3	BULTEN ROAD	EDGEMEAD		547966	18443
Residential	4	BULTEN ROAD	EDGEMEAD		547971	18449
Residential	5	BULTEN ROAD	EDGEMEAD		547967	18444
Residential	6	BULTEN ROAD	EDGEMEAD		547970	18448
Residential	7	BULTEN ROAD	EDGEMEAD		547938	18416
Residential	8	BULTEN ROAD	EDGEMEAD		547969	18447
Residential	10	BULTEN ROAD	EDGEMEAD		550381	21829
Residential	11	BULTEN ROAD	EDGEMEAD		550356	21806
Residential	12	BULTEN ROAD	EDGEMEAD		550380	21828
Residential	1	BURTONDALE ROAD	EDGEMEAD		554541	25888
Residential	2	BURTONDALE ROAD	EDGEMEAD		554500	25850
Residential	3	BURTONDALE ROAD	EDGEMEAD		554542	25889
Residential	4	BURTONDALE ROAD	EDGEMEAD		557723	29544
Residential	5	BURTONDALE ROAD	EDGEMEAD		554544	25890
Residential	7	BURTONDALE ROAD	EDGEMEAD		554545	25891
Residential	9	BURTONDALE ROAD	EDGEMEAD		554556	25901
Residential	11	BURTONDALE ROAD	EDGEMEAD		554557	25902
Residential	13	BURTONDALE ROAD	EDGEMEAD		554558	25903
Residential	15	BURTONDALE ROAD	EDGEMEAD		554559	25904
Residential	1	CAIRN CLOSE	EDGEMEAD		555877	27625
Residential	1	CAIRN CLOSE	EDGEMEAD		555851	27601
Residential	2	CAIRN CLOSE	EDGEMEAD		555842	27594
Residential	3	CAIRN CLOSE	EDGEMEAD		555850	27600
Residential	4	CAIRN CLOSE	EDGEMEAD		555843	27595
Residential	5	CAIRN CLOSE	EDGEMEAD		555847	27599
Residential	6	CAIRN CLOSE	EDGEMEAD		555844	27596
Residential	7	CAIRN CLOSE	EDGEMEAD		555846	27598
Residential	8	CAIRN CLOSE	EDGEMEAD		555845	27597
Residential	1	CASTLETON WAY	EDGEMEAD		550378	21826
Residential	2	CASTLETON WAY	EDGEMEAD		550330	21781
Residential	3	CASTLETON WAY	EDGEMEAD		550379	21827
Residential	4	CASTLETON WAY	EDGEMEAD		550329	21780
Residential	5	CASTLETON WAY	EDGEMEAD		550357	21807
Residential	6	CASTLETON WAY	EDGEMEAD		550327	21779
Residential	7	CASTLETON WAY	EDGEMEAD		550358	21808

PROPERTY CATEGORY	STREET NO	STREET NAME	SUBURB	UNIT NO	LIS KEY	ERF No
Residential	8	CASTLETON WAY	EDGEMEAD		550326	21778
Residential	9	CASTLETON WAY	EDGEMEAD		550359	21809
Residential	10	CASTLETON WAY	EDGEMEAD		550325	21777
Residential	11	CASTLETON WAY	EDGEMEAD		550361	21810
Residential	12	CASTLETON WAY	EDGEMEAD		550324	21776
Residential	13	CASTLETON WAY	EDGEMEAD		550362	21811
Residential	14	CASTLETON WAY	EDGEMEAD		550323	21775
Residential	15	CASTLETON WAY	EDGEMEAD		550363	21812
Residential	16	CASTLETON WAY	EDGEMEAD		550322	21774
Residential	17	CASTLETON WAY	EDGEMEAD		550364	21813
Residential	18	CASTLETON WAY	EDGEMEAD		550321	21773
Residential	19	CASTLETON WAY	EDGEMEAD		550365	21814
Residential	20	CASTLETON WAY	EDGEMEAD		550320	21772
Residential	2	CECILIA COURT	EDGEMEAD		558666	30732
Residential	4	CECILIA COURT	EDGEMEAD		558667	30733
Residential	5	CECILIA COURT	EDGEMEAD		558677	30742
Residential	6	CECILIA COURT	EDGEMEAD		558668	30734
Residential	7	CECILIA COURT	EDGEMEAD		558676	30741
Residential	8	CECILIA COURT	EDGEMEAD		558669	30735
Residential	9	CECILIA COURT	EDGEMEAD		558675	30740
Residential	10	CECILIA COURT	EDGEMEAD		558670	30736
Residential	11	CECILIA COURT	EDGEMEAD		558673	30739
Residential	12	CECILIA COURT	EDGEMEAD		558671	30737
Residential	13	CECILIA COURT	EDGEMEAD		558672	30738
Residential	2	CHAPMAN CRESCENT	EDGEMEAD		560587	33061
Residential	3	CHAPMAN CRESCENT	EDGEMEAD		558979	31063
Residential	4	CHAPMAN CRESCENT	EDGEMEAD		560582	33056
Residential	5	CHAPMAN CRESCENT	EDGEMEAD		558978	31062
Residential	6	CHAPMAN CRESCENT	EDGEMEAD		560583	33057
Residential	7	CHAPMAN CRESCENT	EDGEMEAD		558977	31061
Residential	8	CHAPMAN CRESCENT	EDGEMEAD		560584	33058
Residential	9	CHAPMAN CRESCENT	EDGEMEAD		558976	31060
Residential	11	CHAPMAN CRESCENT	EDGEMEAD		558975	31059
Residential	17	CHAPMAN CRESCENT	EDGEMEAD		560515	32989
Residential	19	CHAPMAN CRESCENT	EDGEMEAD		560516	32990
Residential	21	CHAPMAN CRESCENT	EDGEMEAD		560517	32991

PROPERTY CATEGORY	STREET NO	STREET NAME	SUBURB	UNIT NO	LIS KEY	ERF No
Residential	23	CHAPMAN CRESCENT	EDGEMEAD		560518	32992
Residential	25	CHAPMAN CRESCENT	EDGEMEAD		560519	32993
Residential	27	CHAPMAN CRESCENT	EDGEMEAD		560520	32994
Residential	29	CHAPMAN CRESCENT	EDGEMEAD		560521	32995
Residential	31	CHAPMAN CRESCENT	EDGEMEAD		559954	32229
Residential	1	CHAVONESS CLOSE	EDGEMEAD		559934	32209
Residential	3	CHAVONESS CLOSE	EDGEMEAD		559935	32210
Residential	4	CHAVONESS CLOSE	EDGEMEAD		558983	31072
Residential	5	CHAVONESS CLOSE	EDGEMEAD		559956	32231
Residential	6	CHAVONESS CLOSE	EDGEMEAD		558982	31071
Residential	7	CHAVONESS CLOSE	EDGEMEAD		559957	32232
Residential	8	CHAVONESS CLOSE	EDGEMEAD		558981	31070
Residential	9	CHAVONESS CLOSE	EDGEMEAD		559958	32233
Residential	10	CHAVONESS CLOSE	EDGEMEAD		559960	32235
Residential	11	CHAVONESS CLOSE	EDGEMEAD		559959	32234
Residential	1	CLAIRWOOD CLOSE	EDGEMEAD		549460	20448
Residential	3	CLAIRWOOD CLOSE	EDGEMEAD		549461	20449
Residential	5	CLAIRWOOD CLOSE	EDGEMEAD		549463	20450
Residential	7	CLAIRWOOD CLOSE	EDGEMEAD		549464	20451
Residential	9	CLAIRWOOD CLOSE	EDGEMEAD		549465	20452
Residential	11	CLAIRWOOD CLOSE	EDGEMEAD		549466	20453
Residential	2	COETZENBERG WAY	EDGEMEAD		547882	18350
Residential	3	COETZENBERG WAY	EDGEMEAD		547841	18310
Residential	4	COETZENBERG WAY	EDGEMEAD		547880	18349
Residential	5	COETZENBERG WAY	EDGEMEAD		547842	18311
Residential	7	COETZENBERG WAY	EDGEMEAD		547843	18312
Residential	9	COETZENBERG WAY	EDGEMEAD		547844	18313
Residential	10	COETZENBERG WAY	EDGEMEAD		547859	18328
Residential	11	COETZENBERG WAY	EDGEMEAD		547845	18314
Residential	12	COETZENBERG WAY	EDGEMEAD		547858	18327
Residential	13	COETZENBERG WAY	EDGEMEAD		547846	18315
Residential	14	COETZENBERG WAY	EDGEMEAD		547857	18326
Residential	15	COETZENBERG WAY	EDGEMEAD		547811	18284
Residential	16	COETZENBERG WAY	EDGEMEAD		547856	18324
Residential	17	COETZENBERG WAY	EDGEMEAD		547758	18230
Residential	18	COETZENBERG WAY	EDGEMEAD		547855	18323

PROPERTY CATEGORY	STREET NO	STREET NAME	SUBURB	UNIT NO	LIS KEY	ERF No
Residential	19	COETZENBERG WAY	EDGEMEAD		547759	18231
Residential	21	COETZENBERG WAY	EDGEMEAD		547753	18226
Residential	3	COIMBRA CLOSE	EDGEMEAD		550373	21821
Residential	5	COIMBRA CLOSE	EDGEMEAD		550374	21822
Residential	12	COIMBRA CLOSE	EDGEMEAD		550372	21820
Residential	1	COLEFORD WAY	EDGEMEAD		548078	18555
Residential	2	COLEFORD WAY	EDGEMEAD		548170	18661
Residential	3	COLEFORD WAY	EDGEMEAD		548079	18556
Residential	4	COLEFORD WAY	EDGEMEAD		548169	18660
Residential	5	COLEFORD WAY	EDGEMEAD		548080	18557
Residential	6	COLEFORD WAY	EDGEMEAD		548124	18614
Residential	7	COLEFORD WAY	EDGEMEAD		548081	18558
Residential	8	COLEFORD WAY	EDGEMEAD		548123	18613
Residential	9	COLEFORD WAY	EDGEMEAD		548082	18559
Residential	10	COLEFORD WAY	EDGEMEAD		548122	18612
Residential	11	COLEFORD WAY	EDGEMEAD		548084	18560
Residential	12	COLEFORD WAY	EDGEMEAD		548121	18611
Residential	13	COLEFORD WAY	EDGEMEAD		548105	18581
Residential	15	COLEFORD WAY	EDGEMEAD		548106	18582
Residential	16	COLEFORD WAY	EDGEMEAD		548118	18609
Residential	17	COLEFORD WAY	EDGEMEAD		548107	18583
Residential	18	COLEFORD WAY	EDGEMEAD		548117	18608
Residential	19	COLEFORD WAY	EDGEMEAD		548108	18584
Residential	20	COLEFORD WAY	EDGEMEAD		550045	21220
Residential	21	COLEFORD WAY	EDGEMEAD		548109	18585
Residential	22	COLEFORD WAY	EDGEMEAD		550043	21219
Residential	23	COLEFORD WAY	EDGEMEAD		548110	18586
Residential	25	COLEFORD WAY	EDGEMEAD		548111	18587
Residential	26	COLEFORD WAY	EDGEMEAD		550041	21217
Residential	27	COLEFORD WAY	EDGEMEAD		548112	18588
Residential	28	COLEFORD WAY	EDGEMEAD		550040	21216
Residential	4	CORBONNE STREET	EDGEMEAD		561154	33683
Residential	6	CORBONNE STREET	EDGEMEAD		560770	33290
Residential	8	CORBONNE STREET	EDGEMEAD		560769	33289
Residential	12	CORBONNE STREET	EDGEMEAD		560767	33287
Residential	14	CORBONNE STREET	EDGEMEAD		560766	33286

PROPERTY CATEGORY	STREET NO	STREET NAME	SUBURB	UNIT NO	LIS KEY	ERF No
Residential	16	CORBONNE STREET	EDGEMEAD		560765	33285
Residential	18	CORBONNE STREET	EDGEMEAD		560764	33284
Residential	20	CORBONNE STREET	EDGEMEAD		560763	33283
Residential	22	CORBONNE STREET	EDGEMEAD		560762	33282
Residential	1	CORDIER STREET	EDGEMEAD		560417	32823
Residential	2	CORDIER STREET	EDGEMEAD		560425	32831
Residential	3	CORDIER STREET	EDGEMEAD		560416	32822
Residential	4	CORDIER STREET	EDGEMEAD		560426	32832
Residential	5	CORDIER STREET	EDGEMEAD		560415	32821
Residential	6	CORDIER STREET	EDGEMEAD		560427	32833
Residential	7	CORDIER STREET	EDGEMEAD		560413	32819
Residential	3	CROSS WAY	EDGEMEAD		560201	32485
Residential	4	CROSS WAY	EDGEMEAD		558929	30992
Residential	5	CROSS WAY	EDGEMEAD		560200	32484
Residential	6	CROSS WAY	EDGEMEAD		558930	30993
Residential	7	CROSS WAY	EDGEMEAD		560199	32483
Residential	8	CROSS WAY	EDGEMEAD		558931	30994
Residential	9	CROSS WAY	EDGEMEAD		560198	32482
Residential	10	CROSS WAY	EDGEMEAD		558932	30995
Residential	11	CROSS WAY	EDGEMEAD		560197	32481
Residential	12	CROSS WAY	EDGEMEAD		558933	30996
Residential	14	CROSS WAY	EDGEMEAD		558934	30997
Residential	1	CUYLER CLOSE	EDGEMEAD		559844	32118
Residential	3	CUYLER CLOSE	EDGEMEAD		559843	32117
Residential	4	CUYLER CLOSE	EDGEMEAD		559831	32105
Residential	5	CUYLER CLOSE	EDGEMEAD		559842	32116
Residential	6	CUYLER CLOSE	EDGEMEAD		559832	32106
Residential	7	CUYLER CLOSE	EDGEMEAD		559841	32115
Residential	8	CUYLER CLOSE	EDGEMEAD		559833	32107
Residential	9	CUYLER CLOSE	EDGEMEAD		559840	32114
Residential	10	CUYLER CLOSE	EDGEMEAD		559834	32108
Residential	11	CUYLER CLOSE	EDGEMEAD		559839	32113
Residential	12	CUYLER CLOSE	EDGEMEAD		559835	32109
Residential	13	CUYLER CLOSE	EDGEMEAD		559838	32112
Residential	14	CUYLER CLOSE	EDGEMEAD		559836	32110
Residential	15	CUYLER CLOSE	EDGEMEAD		559837	32111

PROPERTY CATEGORY	STREET NO	STREET NAME	SUBURB	UNIT NO	LIS KEY	ERF No
Residential	1	DAUPHINE CLOSE	EDGEMEAD		699610	39164
Residential	2	DAUPHINE CLOSE	EDGEMEAD		699611	39165
Residential	3	DAUPHINE CLOSE	EDGEMEAD		699612	39166
Residential	4	DAUPHINE CLOSE	EDGEMEAD		699613	39167
Residential	5	DAUPHINE CLOSE	EDGEMEAD		699614	39168
Residential	6	DAUPHINE CLOSE	EDGEMEAD		699615	39169
Residential	7	DAUPHINE CLOSE	EDGEMEAD		699616	39170
Residential	8	DAUPHINE CLOSE	EDGEMEAD		699617	39171
Residential	9	DAUPHINE CLOSE	EDGEMEAD		699618	39172
Residential	10	DAUPHINE CLOSE	EDGEMEAD		699619	39173
Residential	12	DAUPHINE CLOSE	EDGEMEAD		699621	39175
Residential	13	DAUPHINE CLOSE	EDGEMEAD		699622	39176
Residential	2	DE HOOP CRESCENT	EDGEMEAD		551107	23006
Residential	4	DE HOOP CRESCENT	EDGEMEAD		551106	23005
Residential	6	DE HOOP CRESCENT	EDGEMEAD		551105	23004
Residential	8	DE HOOP CRESCENT	EDGEMEAD		551104	23003
Residential	10	DE HOOP CRESCENT	EDGEMEAD		551103	23002
Residential	12	DE HOOP CRESCENT	EDGEMEAD		551102	23001
Residential	14	DE HOOP CRESCENT	EDGEMEAD		551101	23000
Residential	16	DE HOOP CRESCENT	EDGEMEAD		551097	22999
Residential	1	DEN HAAG STREET	EDGEMEAD		563237	36083
Residential	3	DEN HAAG STREET	EDGEMEAD		563238	36084
Residential	5	DEN HAAG STREET	EDGEMEAD		563239	36085
Residential	7	DEN HAAG STREET	EDGEMEAD		563240	36086
Residential	9	DEN HAAG STREET	EDGEMEAD		563241	36087
Residential	11	DEN HAAG STREET	EDGEMEAD		563242	36088
Residential	13	DEN HAAG STREET	EDGEMEAD		699608	36089
Residential	15	DEN HAAG STREET	EDGEMEAD		563244	36090
Residential	17	DEN HAAG STREET	EDGEMEAD		563245	36091
Residential	19	DEN HAAG STREET	EDGEMEAD		563246	36092
Residential	2	DENHOF ROAD	EDGEMEAD		548619	19409
Residential	4	DENHOF ROAD	EDGEMEAD		548621	19410
Residential	6	DENHOF ROAD	EDGEMEAD		548622	19411
Residential	1	DENISON WAY	EDGEMEAD		550160	21346
Residential	3	DENISON WAY	EDGEMEAD		550161	21347
Residential	4	DENISON WAY	EDGEMEAD		550132	21320

PROPERTY CATEGORY	STREET NO	STREET NAME	SUBURB	UNIT NO	LIS KEY	ERF No
Residential	5	DENISON WAY	EDGEMEAD		550162	21348
Residential	6	DENISON WAY	EDGEMEAD		550130	21319
Residential	7	DENISON WAY	EDGEMEAD		550163	21349
Non-Residential	8	DENISON WAY	EDGEMEAD		550128	21316
Residential	9	DENISON WAY	EDGEMEAD		550164	21350
Residential	11	DENISON WAY	EDGEMEAD		550165	21351
Residential	13	DENISON WAY	EDGEMEAD		550166	21352
Residential	15	DENISON WAY	EDGEMEAD		550167	21353
Residential	17	DENISON WAY	EDGEMEAD		550168	21354
Residential	19	DENISON WAY	EDGEMEAD		550169	21355
Residential	21	DENISON WAY	EDGEMEAD		550170	21356
Residential	23	DENISON WAY	EDGEMEAD		550147	21334
Residential	25	DENISON WAY	EDGEMEAD		548670	19473
Residential	27	DENISON WAY	EDGEMEAD		548671	19474
Residential	29	DENISON WAY	EDGEMEAD		548672	19475
Residential	31	DENISON WAY	EDGEMEAD		548673	19476
Residential	33	DENISON WAY	EDGEMEAD		548674	19477
Residential	35	DENISON WAY	EDGEMEAD		548675	19478
Residential	37	DENISON WAY	EDGEMEAD		548676	19479
Residential	39	DENISON WAY	EDGEMEAD		548678	19480
Residential	41	DENISON WAY	EDGEMEAD		548679	19481
Residential	2	DONKIN WAY	EDGEMEAD		559885	32160
Residential	4	DONKIN WAY	EDGEMEAD		559035	31188
Residential	5	DONKIN WAY	EDGEMEAD		558852	30919
Residential	6	DONKIN WAY	EDGEMEAD		559034	31187
Residential	7	DONKIN WAY	EDGEMEAD		558854	30920
Residential	8	DONKIN WAY	EDGEMEAD		559033	31186
Residential	9	DONKIN WAY	EDGEMEAD		558855	30921
Residential	10	DONKIN WAY	EDGEMEAD		559032	31185
Residential	11	DONKIN WAY	EDGEMEAD		558856	30922
Residential	12	DONKIN WAY	EDGEMEAD		559031	31184
Residential	13	DONKIN WAY	EDGEMEAD		558857	30923
Residential	14	DONKIN WAY	EDGEMEAD		559027	31172
Residential	15	DONKIN WAY	EDGEMEAD		558858	30924
Residential	16	DONKIN WAY	EDGEMEAD		559026	31171
Non-Residential	18	DONKIN WAY	EDGEMEAD		559025	31170

PROPERTY CATEGORY	STREET NO	STREET NAME	SUBURB	UNIT NO	LIS KEY	ERF No
Residential	20	DONKIN WAY	EDGEMEAD		559023	31169
Residential	21	DONKIN WAY	EDGEMEAD		558822	30892
Residential	24	DONKIN WAY	EDGEMEAD		559021	31167
Residential	25	DONKIN WAY	EDGEMEAD		558815	30886
Residential	26	DONKIN WAY	EDGEMEAD		559020	31166
Residential	27	DONKIN WAY	EDGEMEAD		558816	30887
Residential	28	DONKIN WAY	EDGEMEAD		559005	31119
Residential	29	DONKIN WAY	EDGEMEAD		558817	30888
Residential	30	DONKIN WAY	EDGEMEAD		559004	31118
Residential	32	DONKIN WAY	EDGEMEAD		559003	31117
Residential	34	DONKIN WAY	EDGEMEAD		559002	31116
Residential	35	DONKIN WAY	EDGEMEAD		558791	30862
Residential	36	DONKIN WAY	EDGEMEAD		559001	31115
Residential	37	DONKIN WAY	EDGEMEAD		558778	30849
Residential	38	DONKIN WAY	EDGEMEAD		559000	31114
Residential	40	DONKIN WAY	EDGEMEAD		558999	31113
Residential	42	DONKIN WAY	EDGEMEAD		558998	31112
Residential	44	DONKIN WAY	EDGEMEAD		558997	31111
Residential	4	DOORNHOF CLOSE	EDGEMEAD		557722	29543
Residential	6	DOORNHOF CLOSE	EDGEMEAD		557721	29542
Residential	8	DOORNHOF CLOSE	EDGEMEAD		557720	29541
Residential	10	DOORNHOF CLOSE	EDGEMEAD		557719	29540
Residential	12	DOORNHOF CLOSE	EDGEMEAD		557718	29539
Residential	14	DOORNHOF CLOSE	EDGEMEAD		557717	29538
Residential	1	DOWNES WAY	EDGEMEAD		547117	17395
Residential	2	DOWNES WAY	EDGEMEAD		547071	17346
Residential	3	DOWNES WAY	EDGEMEAD		547118	17396
Residential	4	DOWNES WAY	EDGEMEAD		547070	17345
Residential	5	DOWNES WAY	EDGEMEAD		547119	17397
Residential	6	DOWNES WAY	EDGEMEAD		547069	17344
Residential	7	DOWNES WAY	EDGEMEAD		547076	17352
Residential	9	DOWNES WAY	EDGEMEAD		547077	17353
Residential	10	DOWNES WAY	EDGEMEAD		547061	17336
Residential	11	DOWNES WAY	EDGEMEAD		547078	17354
Residential	15	DOWNES WAY	EDGEMEAD		547080	17356
Residential	16	DOWNES WAY	EDGEMEAD		547053	17327

PROPERTY CATEGORY	STREET NO	STREET NAME	SUBURB	UNIT NO	LIS KEY	ERF No
Residential	2	DRIEBERGEN STREET	EDGEMEAD		560658	33137
Residential	4	DRIEBERGEN STREET	EDGEMEAD		560657	33136
Residential	6	DRIEBERGEN STREET	EDGEMEAD		560656	33135
Residential	8	DRIEBERGEN STREET	EDGEMEAD		560655	33134
Residential	10	DRIEBERGEN STREET	EDGEMEAD		560654	33133
Residential	12	DRIEBERGEN STREET	EDGEMEAD		560653	33132
Residential	14	DRIEBERGEN STREET	EDGEMEAD		560652	33131
Residential	16	DRIEBERGEN STREET	EDGEMEAD		560651	33130
Residential	20	DRIEBERGEN STREET	EDGEMEAD		560649	33128
Residential	22	DRIEBERGEN STREET	EDGEMEAD		560648	33127
Residential	24	DRIEBERGEN STREET	EDGEMEAD		560647	33126
Residential	26	DRIEBERGEN STREET	EDGEMEAD		560646	33125
Residential	28	DRIEBERGEN STREET	EDGEMEAD		560645	33124
Residential	30	DRIEBERGEN STREET	EDGEMEAD		560644	33123
Residential	32	DRIEBERGEN STREET	EDGEMEAD		560643	33122
Residential	3	DRIEKOPPEN ROAD	EDGEMEAD		554929	26366
Residential	5	DRIEKOPPEN ROAD	EDGEMEAD		554930	26367
Residential	6	DRIEKOPPEN ROAD	EDGEMEAD		550171	21358
Residential	7	DRIEKOPPEN ROAD	EDGEMEAD		554931	26368
Residential	9	DRIEKOPPEN ROAD	EDGEMEAD		554932	26369
Non-Residential	10	DRIEKOPPEN ROAD	EDGEMEAD		559071	31245
Residential	11	DRIEKOPPEN ROAD	EDGEMEAD		554934	26370
Non-Residential	12	DRIEKOPPEN ROAD	EDGEMEAD		559070	31244
Residential	21	DRIEKOPPEN ROAD	EDGEMEAD		554891	26330
Residential	22	DRIEKOPPEN ROAD	EDGEMEAD		550104	21289
Residential	23	DRIEKOPPEN ROAD	EDGEMEAD		554892	26331
Residential	26	DRIEKOPPEN ROAD	EDGEMEAD		554974	26409
Residential	27	DRIEKOPPEN ROAD	EDGEMEAD		554861	26303
Residential	28	DRIEKOPPEN ROAD	EDGEMEAD		554973	26408
Residential	29	DRIEKOPPEN ROAD	EDGEMEAD		554862	26304
Residential	30	DRIEKOPPEN ROAD	EDGEMEAD		554972	26407
Residential	32	DRIEKOPPEN ROAD	EDGEMEAD		554971	26406
Residential	34	DRIEKOPPEN ROAD	EDGEMEAD		554970	26405
Residential	36	DRIEKOPPEN ROAD	EDGEMEAD		554969	26404
Residential	1	DU PLESSIS AVENUE	EDGEMEAD		562433	35163
Residential	2	DU PLESSIS AVENUE	EDGEMEAD		559820	32095

PROPERTY CATEGORY	STREET NO	STREET NAME	SUBURB	UNIT NO	LIS KEY	ERF No
Residential	3	DU PLESSIS AVENUE	EDGEMEAD		562434	35164
Residential	4	DU PLESSIS AVENUE	EDGEMEAD		559929	32204
Residential	5	DU PLESSIS AVENUE	EDGEMEAD		562435	35165
Residential	6	DU PLESSIS AVENUE	EDGEMEAD		559879	32153
Residential	7	DU PLESSIS AVENUE	EDGEMEAD		562436	35166
Residential	8	DU PLESSIS AVENUE	EDGEMEAD		559852	32126
Residential	9	DU PLESSIS AVENUE	EDGEMEAD		559943	32218
Residential	10	DU PLESSIS AVENUE	EDGEMEAD		558987	31095
Residential	11	DU PLESSIS AVENUE	EDGEMEAD		559944	32219
Residential	13	DU PLESSIS AVENUE	EDGEMEAD		559945	32220
Residential	14	DU PLESSIS AVENUE	EDGEMEAD		559921	32197
Residential	15	DU PLESSIS AVENUE	EDGEMEAD		559946	32221
Residential	16	DU PLESSIS AVENUE	EDGEMEAD		559922	32198
Residential	17	DU PLESSIS AVENUE	EDGEMEAD		559947	32222
Residential	18	DU PLESSIS AVENUE	EDGEMEAD		559923	32199
Residential	19	DU PLESSIS AVENUE	EDGEMEAD		559948	32223
Residential	20	DU PLESSIS AVENUE	EDGEMEAD		559925	32200
Residential	21	DU PLESSIS AVENUE	EDGEMEAD		559949	32224
Residential	22	DU PLESSIS AVENUE	EDGEMEAD		559926	32201
Residential	23	DU PLESSIS AVENUE	EDGEMEAD		559950	32225
Residential	24	DU PLESSIS AVENUE	EDGEMEAD		559927	32202
Residential	25	DU PLESSIS AVENUE	EDGEMEAD		559951	32226
Residential	26	DU PLESSIS AVENUE	EDGEMEAD		559928	32203
Residential	27	DU PLESSIS AVENUE	EDGEMEAD		559952	32227
Residential	29	DU PLESSIS AVENUE	EDGEMEAD		559953	32228
Residential	33	DU PLESSIS AVENUE	EDGEMEAD		559037	31196
Residential	35	DU PLESSIS AVENUE	EDGEMEAD		559038	31197
Residential	2	DUMONT STREET	EDGEMEAD		560387	32791
Residential	3	DUMONT STREET	EDGEMEAD		560409	32814
Residential	5	DUMONT STREET	EDGEMEAD		560408	32813
Residential	6	DUMONT STREET	EDGEMEAD		560389	32793
Residential	7	DUMONT STREET	EDGEMEAD		560407	32812
Residential	8	DUMONT STREET	EDGEMEAD		560390	32794
Residential	3	DURNFORD WAY	EDGEMEAD		553611	24998
Residential	4	DURNFORD WAY	EDGEMEAD		553621	25005
Residential	5	DURNFORD WAY	EDGEMEAD		553612	24999

PROPERTY CATEGORY	STREET NO	STREET NAME	SUBURB	UNIT NO	LIS KEY	ERF No
Residential	6	DURNFORD WAY	EDGEMEAD		553620	25004
Residential	7	DURNFORD WAY	EDGEMEAD		553616	25000
Residential	8	DURNFORD WAY	EDGEMEAD		553619	25003
Residential	9	DURNFORD WAY	EDGEMEAD		553617	25001
Residential	35	DURNFORD WAY	EDGEMEAD		553618	25002
Residential	5	EDGEMEAD DRIVE	EDGEMEAD		547307	17730
Non-Residential	6	EDGEMEAD DRIVE	EDGEMEAD		547305	17724
Non-Residential	6	EDGEMEAD DRIVE	EDGEMEAD		547305	17724
Residential	26	EDGEMEAD DRIVE	EDGEMEAD		558803	30875
Residential	30	EDGEMEAD DRIVE	EDGEMEAD		558805	30877
Residential	32	EDGEMEAD DRIVE	EDGEMEAD		558806	30878
Residential	34	EDGEMEAD DRIVE	EDGEMEAD		558807	30879
Residential	38	EDGEMEAD DRIVE	EDGEMEAD		558828	30898
Residential	44	EDGEMEAD DRIVE	EDGEMEAD		558843	30910
Residential	46	EDGEMEAD DRIVE	EDGEMEAD		558844	30911
Residential	48	EDGEMEAD DRIVE	EDGEMEAD		558845	30912
Residential	50	EDGEMEAD DRIVE	EDGEMEAD		558846	30913
Residential	61	EDGEMEAD DRIVE	EDGEMEAD		547744	18217
Residential	63	EDGEMEAD DRIVE	EDGEMEAD		547743	18216
Residential	65	EDGEMEAD DRIVE	EDGEMEAD		547742	18215
Residential	67	EDGEMEAD DRIVE	EDGEMEAD		547741	18214
Residential	73	EDGEMEAD DRIVE	EDGEMEAD		547893	18362
Residential	75	EDGEMEAD DRIVE	EDGEMEAD		547892	18361
Residential	77	EDGEMEAD DRIVE	EDGEMEAD		548656	19446
Residential	79	EDGEMEAD DRIVE	EDGEMEAD		548657	19447
Residential	81	EDGEMEAD DRIVE	EDGEMEAD		547890	18358
Residential	83	EDGEMEAD DRIVE	EDGEMEAD		547889	18357
Residential	87	EDGEMEAD DRIVE	EDGEMEAD		549961	21051
Residential	89	EDGEMEAD DRIVE	EDGEMEAD		549960	21050
Residential	93	EDGEMEAD DRIVE	EDGEMEAD		548044	18519
Residential	95	EDGEMEAD DRIVE	EDGEMEAD		548052	18526
Residential	2	EIKEN COURT	EDGEMEAD		554496	25845
Residential	3	EIKEN COURT	EDGEMEAD		554486	25836
Residential	4	EIKEN COURT	EDGEMEAD		554495	25844
Residential	5	EIKEN COURT	EDGEMEAD		554487	25837
Residential	6	EIKEN COURT	EDGEMEAD		554494	25843

PROPERTY CATEGORY	STREET NO	STREET NAME	SUBURB	UNIT NO	LIS KEY	ERF No
Residential	7	EIKEN COURT	EDGEMEAD		554488	25838
Residential	8	EIKEN COURT	EDGEMEAD		554493	25842
Residential	9	EIKEN COURT	EDGEMEAD		554489	25839
Residential	10	EIKEN COURT	EDGEMEAD		554492	25841
Residential	12	EIKEN COURT	EDGEMEAD		554491	25840
Residential	1	ELSENDAL ROAD	EDGEMEAD		546998	17247
Residential	3	ELSENDAL ROAD	EDGEMEAD		546999	17248
Residential	4	ELSENDAL ROAD	EDGEMEAD		546948	17183
Residential	5	ELSENDAL ROAD	EDGEMEAD		547000	17249
Residential	6	ELSENDAL ROAD	EDGEMEAD		546947	17182
Residential	8	ELSENDAL ROAD	EDGEMEAD		546945	17180
Residential	9	ELSENDAL ROAD	EDGEMEAD		546976	17210
Residential	10	ELSENDAL ROAD	EDGEMEAD		546944	17179
Residential	11	ELSENDAL ROAD	EDGEMEAD		546977	17211
Residential	12	ELSENDAL ROAD	EDGEMEAD		546943	17178
Residential	13	ELSENDAL ROAD	EDGEMEAD		546978	17212
Residential	14	ELSENDAL ROAD	EDGEMEAD		546942	17177
Residential	16	ELSENDAL ROAD	EDGEMEAD		546941	17176
Residential	33	ELSENDAL ROAD	EDGEMEAD		547331	17754
Residential	3	FAIRMOUNTVIEW STREET	EDGEMEAD		547343	17765
Residential	5	FAIRMOUNTVIEW STREET	EDGEMEAD		547344	17766
Residential	6	FAIRMOUNTVIEW STREET	EDGEMEAD		558761	30829
Residential	7	FAIRMOUNTVIEW STREET	EDGEMEAD		546979	17226
Residential	9	FAIRMOUNTVIEW STREET	EDGEMEAD		546980	17227
Residential	10	FAIRMOUNTVIEW STREET	EDGEMEAD		558759	30827
Residential	11	FAIRMOUNTVIEW STREET	EDGEMEAD		546981	17228
Residential	12	FAIRMOUNTVIEW STREET	EDGEMEAD		558758	30826
Residential	13	FAIRMOUNTVIEW STREET	EDGEMEAD		547031	17300
Residential	14	FAIRMOUNTVIEW STREET	EDGEMEAD		558757	30825
Residential	15	FAIRMOUNTVIEW STREET	EDGEMEAD		547032	17301
Residential	16	FAIRMOUNTVIEW STREET	EDGEMEAD		558756	30824
Residential	18	FAIRMOUNTVIEW STREET	EDGEMEAD		556171	27975
Residential	19	FAIRMOUNTVIEW STREET	EDGEMEAD		547040	17309
Residential	21	FAIRMOUNTVIEW STREET	EDGEMEAD		547041	17310
Residential	22	FAIRMOUNTVIEW STREET	EDGEMEAD		554756	26197
Residential	24	FAIRMOUNTVIEW STREET	EDGEMEAD		554755	26196

PROPERTY CATEGORY	STREET NO	STREET NAME	SUBURB	UNIT NO	LIS KEY	ERF No
Residential	26	FAIRMOUNTVIEW STREET	EDGEMEAD		554754	26195
Residential	28	FAIRMOUNTVIEW STREET	EDGEMEAD		554753	26194
Residential	2	FARMERSFIELD ROAD	EDGEMEAD		548601	19345
Residential	3	FARMERSFIELD ROAD	EDGEMEAD		547050	17324
Residential	4	FARMERSFIELD ROAD	EDGEMEAD		548602	19346
Residential	5	FARMERSFIELD ROAD	EDGEMEAD		547051	17325
Residential	6	FARMERSFIELD ROAD	EDGEMEAD		548603	19347
Residential	7	FARMERSFIELD ROAD	EDGEMEAD		547052	17326
Residential	8	FARMERSFIELD ROAD	EDGEMEAD		548604	19348
Residential	10	FARMERSFIELD ROAD	EDGEMEAD		548605	19349
Residential	11	FARMERSFIELD ROAD	EDGEMEAD		547081	17357
Residential	12	FARMERSFIELD ROAD	EDGEMEAD		548607	19350
Residential	14	FARMERSFIELD ROAD	EDGEMEAD		548608	19351
Residential	16	FARMERSFIELD ROAD	EDGEMEAD		548609	19352
Residential	17	FARMERSFIELD ROAD	EDGEMEAD		547090	17366
Residential	18	FARMERSFIELD ROAD	EDGEMEAD		548610	19353
Residential	21	FARMERSFIELD ROAD	EDGEMEAD		548368	18887
Residential	23	FARMERSFIELD ROAD	EDGEMEAD		548369	18888
Residential	25	FARMERSFIELD ROAD	EDGEMEAD		548370	18889
Residential	28	FARMERSFIELD ROAD	EDGEMEAD	1	448146	32853
Residential	28	FARMERSFIELD ROAD	EDGEMEAD	2	448146	32853
Residential	28	FARMERSFIELD ROAD	EDGEMEAD	4	448146	32853
Residential	28	FARMERSFIELD ROAD	EDGEMEAD	5	448146	32853
Residential	28	FARMERSFIELD ROAD	EDGEMEAD	7	448146	32853
Residential	28	FARMERSFIELD ROAD	EDGEMEAD	8	448146	32853
Residential	28	FARMERSFIELD ROAD	EDGEMEAD	10	448146	32853
Residential	28	FARMERSFIELD ROAD	EDGEMEAD	11	448146	32853
Residential	28	FARMERSFIELD ROAD	EDGEMEAD	12	448146	32853
Residential	28	FARMERSFIELD ROAD	EDGEMEAD	13	448146	32853
Residential	28	FARMERSFIELD ROAD	EDGEMEAD	14	448146	32853
Residential	28	FARMERSFIELD ROAD	EDGEMEAD	15	448146	32853
Residential	28	FARMERSFIELD ROAD	EDGEMEAD	16	448146	32853
Residential	28	FARMERSFIELD ROAD	EDGEMEAD	17	448146	32853
Residential	28	FARMERSFIELD ROAD	EDGEMEAD	18	448146	32853
Residential	28	FARMERSFIELD ROAD	EDGEMEAD	19	448146	32853
Residential	28	FARMERSFIELD ROAD	EDGEMEAD	21	448146	32853

PROPERTY CATEGORY	STREET NO	STREET NAME	SUBURB	UNIT NO	LIS KEY	ERF No
Residential	28	FARMERSFIELD ROAD	EDGEMEAD	22	448146	32853
Residential	28	FARMERSFIELD ROAD	EDGEMEAD	23	448146	32853
Residential	28	FARMERSFIELD ROAD	EDGEMEAD	25	448146	32853
Residential	28	FARMERSFIELD ROAD	EDGEMEAD	26	448146	32853
Residential	28	FARMERSFIELD ROAD	EDGEMEAD	27	448146	32853
Residential	28	FARMERSFIELD ROAD	EDGEMEAD	29	448146	32853
Residential	28	FARMERSFIELD ROAD	EDGEMEAD	30	448146	32853
Residential	28	FARMERSFIELD ROAD	EDGEMEAD	32	448146	32853
Residential	28	FARMERSFIELD ROAD	EDGEMEAD	33	448146	32853
Residential	28	FARMERSFIELD ROAD	EDGEMEAD	34	448146	32853
Residential	28	FARMERSFIELD ROAD	EDGEMEAD	35	448146	32853
Residential	28	FARMERSFIELD ROAD	EDGEMEAD	37	448146	32853
Residential	28	FARMERSFIELD ROAD	EDGEMEAD	38	448146	32853
Residential	28	FARMERSFIELD ROAD	EDGEMEAD	40	448146	32853
Residential	28	FARMERSFIELD ROAD	EDGEMEAD	41	448146	32853
Residential	28	FARMERSFIELD ROAD	EDGEMEAD	42	448146	32853
Residential	28	FARMERSFIELD ROAD	EDGEMEAD	43	448146	32853
Residential	28	FARMERSFIELD ROAD	EDGEMEAD	44	448146	32853
Residential	28	FARMERSFIELD ROAD	EDGEMEAD	45	448146	32853
Residential	28	FARMERSFIELD ROAD	EDGEMEAD	47	448146	32853
Residential	28	FARMERSFIELD ROAD	EDGEMEAD	49	448146	32853
Residential	28	FARMERSFIELD ROAD	EDGEMEAD	50	448146	32853
Residential	28	FARMERSFIELD ROAD	EDGEMEAD	51	448146	32853
Residential	28	FARMERSFIELD ROAD	EDGEMEAD	53	448146	32853
Residential	28	FARMERSFIELD ROAD	EDGEMEAD	54	448146	32853
Residential	28	FARMERSFIELD ROAD	EDGEMEAD	55	448146	32853
Residential	28	FARMERSFIELD ROAD	EDGEMEAD	56	448146	32853
Residential	28	FARMERSFIELD ROAD	EDGEMEAD	57	448146	32853
Residential	28	FARMERSFIELD ROAD	EDGEMEAD	58	448146	32853
Residential	28	FARMERSFIELD ROAD	EDGEMEAD	60	448146	32853
Residential	28	FARMERSFIELD ROAD	EDGEMEAD	61	448146	32853
Residential	28	FARMERSFIELD ROAD	EDGEMEAD	62	448146	32853
Residential	28	FARMERSFIELD ROAD	EDGEMEAD	63	448146	32853
Residential	28	FARMERSFIELD ROAD	EDGEMEAD	64	448146	32853
Residential	28	FARMERSFIELD ROAD	EDGEMEAD	65	448146	32853
Residential	28	FARMERSFIELD ROAD	EDGEMEAD	66	448146	32853

PROPERTY CATEGORY	STREET NO	STREET NAME	SUBURB	UNIT NO	LIS KEY	ERF No
Residential	28	FARMERSFIELD ROAD	EDGEMEAD	67	448146	32853
Residential	28	FARMERSFIELD ROAD	EDGEMEAD	68	448146	32853
Residential	28	FARMERSFIELD ROAD	EDGEMEAD	70	448146	32853
Residential	28	FARMERSFIELD ROAD	EDGEMEAD	72	448146	32853
Residential	28	FARMERSFIELD ROAD	EDGEMEAD	73	448146	32853
Residential	28	FARMERSFIELD ROAD	EDGEMEAD	74	448146	32853
Residential	28	FARMERSFIELD ROAD	EDGEMEAD	75	448146	32853
Residential	28	FARMERSFIELD ROAD	EDGEMEAD	76	448146	32853
Residential	28	FARMERSFIELD ROAD	EDGEMEAD	77	448146	32853
Residential	28	FARMERSFIELD ROAD	EDGEMEAD	78	448146	32853
Residential	28	FARMERSFIELD ROAD	EDGEMEAD	79	448146	32853
Residential	28	FARMERSFIELD ROAD	EDGEMEAD	81	448146	32853
Residential	28	FARMERSFIELD ROAD	EDGEMEAD	82	448146	32853
Residential	28	FARMERSFIELD ROAD	EDGEMEAD	84	448146	32853
Residential	28	FARMERSFIELD ROAD	EDGEMEAD	85	448146	32853
Residential	28	FARMERSFIELD ROAD	EDGEMEAD	86	448146	32853
Residential	28	FARMERSFIELD ROAD	EDGEMEAD	87	448146	32853
Residential	28	FARMERSFIELD ROAD	EDGEMEAD	88	448146	32853
Residential	28	FARMERSFIELD ROAD	EDGEMEAD	89	448146	32853
Residential	28	FARMERSFIELD ROAD	EDGEMEAD	90	448146	32853
Residential	28	FARMERSFIELD ROAD	EDGEMEAD	91	448146	32853
Residential	28	FARMERSFIELD ROAD	EDGEMEAD	92	448146	32853
Residential	28	FARMERSFIELD ROAD	EDGEMEAD	93	448146	32853
Residential	28	FARMERSFIELD ROAD	EDGEMEAD	95	448146	32853
Residential	28	FARMERSFIELD ROAD	EDGEMEAD	96	448146	32853
Residential	28	FARMERSFIELD ROAD	EDGEMEAD	97	448146	32853
Residential	28	FARMERSFIELD ROAD	EDGEMEAD	99	448146	32853
Residential	28	FARMERSFIELD ROAD	EDGEMEAD	100	448146	32853
Residential	28	FARMERSFIELD ROAD	EDGEMEAD	101	448146	32853
Residential	28	FARMERSFIELD ROAD	EDGEMEAD	102	448146	32853
Residential	28	FARMERSFIELD ROAD	EDGEMEAD	103	448146	32853
Residential	28	FARMERSFIELD ROAD	EDGEMEAD	104	448146	32853
Residential	28	FARMERSFIELD ROAD	EDGEMEAD	105	448146	32853
Residential	28	FARMERSFIELD ROAD	EDGEMEAD	106	448146	32853
Residential	28	FARMERSFIELD ROAD	EDGEMEAD	107	448146	32853
Residential	28	FARMERSFIELD ROAD	EDGEMEAD	108	448146	32853

PROPERTY CATEGORY	STREET NO	STREET NAME	SUBURB	UNIT NO	LIS KEY	ERF No
Non-Residential	28	FARMERSFIELD ROAD	EDGEMEAD		448146	32853
Residential	31	FARMERSFIELD ROAD	EDGEMEAD		547098	17376
Residential	33	FARMERSFIELD ROAD	EDGEMEAD		547099	17377
Residential	2	FERNWOOD WAY	EDGEMEAD		555818	27572
Residential	3	FERNWOOD WAY	EDGEMEAD		555768	27527
Residential	4	FERNWOOD WAY	EDGEMEAD		555819	27573
Residential	5	FERNWOOD WAY	EDGEMEAD		555767	27526
Residential	6	FERNWOOD WAY	EDGEMEAD		555820	27574
Residential	7	FERNWOOD WAY	EDGEMEAD		556170	27974
Residential	8	FERNWOOD WAY	EDGEMEAD		555821	27575
Residential	9	FERNWOOD WAY	EDGEMEAD		556169	27973
Residential	10	FERNWOOD WAY	EDGEMEAD		555822	27576
Residential	13	FERNWOOD WAY	EDGEMEAD		556167	27971
Residential	15	FERNWOOD WAY	EDGEMEAD		556166	27970
Residential	16	FERNWOOD WAY	EDGEMEAD		555792	27549
Residential	17	FERNWOOD WAY	EDGEMEAD		556164	27969
Residential	19	FERNWOOD WAY	EDGEMEAD		556163	27968
Residential	21	FERNWOOD WAY	EDGEMEAD		556162	27967
Residential	23	FERNWOOD WAY	EDGEMEAD		556161	27966
Residential	25	FERNWOOD WAY	EDGEMEAD		556160	27965
Residential	27	FERNWOOD WAY	EDGEMEAD		555766	27524
Residential	1	FIELDVIEW ROAD	EDGEMEAD		562012	34667
Residential	2	FIELDVIEW ROAD	EDGEMEAD		562013	34668
Residential	3	FIELDVIEW ROAD	EDGEMEAD		562014	34669
Residential	4	FIELDVIEW ROAD	EDGEMEAD		562016	34670
Residential	5	FIELDVIEW ROAD	EDGEMEAD		562017	34671
Residential	6	FIELDVIEW ROAD	EDGEMEAD		562018	34672
Residential	7	FIELDVIEW ROAD	EDGEMEAD		562019	34673
Residential	8	FIELDVIEW ROAD	EDGEMEAD		562020	34674
Residential	9	FIELDVIEW ROAD	EDGEMEAD		562021	34675
Residential	11	FIELDVIEW ROAD	EDGEMEAD		562023	34677
Residential	12	FIELDVIEW ROAD	EDGEMEAD		562024	34678
Residential	13	FIELDVIEW ROAD	EDGEMEAD		562025	34679
Residential	14	FIELDVIEW ROAD	EDGEMEAD		562026	34680
Residential	15	FIELDVIEW ROAD	EDGEMEAD		562055	34706
Residential	16	FIELDVIEW ROAD	EDGEMEAD		562027	34681

PROPERTY CATEGORY	STREET NO	STREET NAME	SUBURB	UNIT NO	LIS KEY	ERF No
Residential	17	FIELDVIEW ROAD	EDGEMEAD		562056	34707
Residential	18	FIELDVIEW ROAD	EDGEMEAD		562028	34682
Residential	19	FIELDVIEW ROAD	EDGEMEAD		562057	34708
Residential	20	FIELDVIEW ROAD	EDGEMEAD		562029	34683
Residential	21	FIELDVIEW ROAD	EDGEMEAD		562030	34684
Residential	22	FIELDVIEW ROAD	EDGEMEAD		562031	34685
Residential	23	FIELDVIEW ROAD	EDGEMEAD		562032	34686
Residential	24	FIELDVIEW ROAD	EDGEMEAD		562033	34687
Residential	25	FIELDVIEW ROAD	EDGEMEAD		562034	34688
Residential	26	FIELDVIEW ROAD	EDGEMEAD		562035	34689
Residential	27	FIELDVIEW ROAD	EDGEMEAD		562037	34690
Residential	28	FIELDVIEW ROAD	EDGEMEAD		562038	34691
Residential	29	FIELDVIEW ROAD	EDGEMEAD		562051	34702
Residential	31	FIELDVIEW ROAD	EDGEMEAD		562052	34703
Residential	32	FIELDVIEW ROAD	EDGEMEAD		562040	34693
Residential	33	FIELDVIEW ROAD	EDGEMEAD		562041	34694
Residential	34	FIELDVIEW ROAD	EDGEMEAD		562042	34695
Residential	36	FIELDVIEW ROAD	EDGEMEAD		562043	34696
Residential	37	FIELDVIEW ROAD	EDGEMEAD		562044	34697
Residential	38	FIELDVIEW ROAD	EDGEMEAD		562045	34698
Residential	39	FIELDVIEW ROAD	EDGEMEAD		562046	34699
Residential	40	FIELDVIEW ROAD	EDGEMEAD		562049	34700
Residential	3	FORESTERS WALK	EDGEMEAD		558288	30155
Residential	4	FORESTERS WALK	EDGEMEAD		558690	30758
Residential	5	FORESTERS WALK	EDGEMEAD		558289	30156
Residential	6	FORESTERS WALK	EDGEMEAD		558689	30757
Residential	7	FORESTERS WALK	EDGEMEAD		558290	30157
Residential	8	FORESTERS WALK	EDGEMEAD		558252	30117
Residential	9	FORESTERS WALK	EDGEMEAD		558276	30142
Residential	1	FOUCHE WAY	EDGEMEAD		558927	30990
Residential	2	FOUCHE WAY	EDGEMEAD		558907	30970
Residential	3	FOUCHE WAY	EDGEMEAD		558928	30991
Residential	4	FOUCHE WAY	EDGEMEAD		558905	30969
Residential	5	FOUCHE WAY	EDGEMEAD		560187	32470
Residential	6	FOUCHE WAY	EDGEMEAD		558904	30968
Residential	7	FOUCHE WAY	EDGEMEAD		560188	32471

PROPERTY CATEGORY	STREET NO	STREET NAME	SUBURB	UNIT NO	LIS KEY	ERF No
Residential	8	FOUCHE WAY	EDGEMEAD		558903	30967
Residential	9	FOUCHE WAY	EDGEMEAD		560189	32472
Residential	10	FOUCHE WAY	EDGEMEAD		558902	30966
Residential	11	FOUCHE WAY	EDGEMEAD		560190	32473
Residential	12	FOUCHE WAY	EDGEMEAD		558901	30965
Residential	13	FOUCHE WAY	EDGEMEAD		560191	32474
Residential	14	FOUCHE WAY	EDGEMEAD		558900	30964
Residential	15	FOUCHE WAY	EDGEMEAD		560192	32475
Residential	16	FOUCHE WAY	EDGEMEAD		558899	30963
Residential	17	FOUCHE WAY	EDGEMEAD		560193	32476
Residential	18	FOUCHE WAY	EDGEMEAD		558898	30962
Residential	19	FOUCHE WAY	EDGEMEAD		560194	32477
Residential	20	FOUCHE WAY	EDGEMEAD		558897	30961
Residential	21	FOUCHE WAY	EDGEMEAD		560195	32478
Residential	22	FOUCHE WAY	EDGEMEAD		558896	30960
Residential	24	FOUCHE WAY	EDGEMEAD		558894	30959
Residential	3	FRANKLIN WAY	EDGEMEAD		550014	21170
Residential	4	FRANKLIN WAY	EDGEMEAD		548143	18631
Residential	5	FRANKLIN WAY	EDGEMEAD		550015	21171
Residential	6	FRANKLIN WAY	EDGEMEAD		548142	18630
Residential	7	FRANKLIN WAY	EDGEMEAD		550016	21172
Residential	9	FRANKLIN WAY	EDGEMEAD		550017	21173
Residential	11	FRANKLIN WAY	EDGEMEAD		548187	18677
Residential	1	FRIESLAND CRESCENT	EDGEMEAD		547066	17341
Residential	2	FRIESLAND CRESCENT	EDGEMEAD		547065	17340
Residential	3	FRIESLAND CRESCENT	EDGEMEAD		547067	17342
Residential	4	FRIESLAND CRESCENT	EDGEMEAD		547064	17339
Residential	5	FRIESLAND CRESCENT	EDGEMEAD		547068	17343
Residential	6	FRIESLAND CRESCENT	EDGEMEAD		547063	17338
Residential	8	FRIESLAND CRESCENT	EDGEMEAD		547062	17337
Residential	12	FRIESLAND CRESCENT	EDGEMEAD		547075	17351
Residential	14	FRIESLAND CRESCENT	EDGEMEAD		547074	17350
Residential	15	FRIESLAND CRESCENT	EDGEMEAD		547127	17404
Residential	16	FRIESLAND CRESCENT	EDGEMEAD		547073	17349
Residential	18	FRIESLAND CRESCENT	EDGEMEAD		547072	17348
Residential	19	FRIESLAND CRESCENT	EDGEMEAD		547111	17389

PROPERTY CATEGORY	STREET NO	STREET NAME	SUBURB	UNIT NO	LIS KEY	ERF No
Residential	20	FRIESLAND CRESCENT	EDGEMEAD		549942	21015
Residential	21	FRIESLAND CRESCENT	EDGEMEAD		547112	17390
Residential	22	FRIESLAND CRESCENT	EDGEMEAD		548377	18895
Residential	24	FRIESLAND CRESCENT	EDGEMEAD		548376	18894
Residential	25	FRIESLAND CRESCENT	EDGEMEAD		547096	17374
Residential	26	FRIESLAND CRESCENT	EDGEMEAD		548375	18893
Residential	27	FRIESLAND CRESCENT	EDGEMEAD		547097	17375
Residential	28	FRIESLAND CRESCENT	EDGEMEAD		548374	18892
Residential	30	FRIESLAND CRESCENT	EDGEMEAD		548373	18891
Residential	20A	FRIESLAND CRESCENT	EDGEMEAD		549941	21014
Residential	2	FULLER CRESCENT	EDGEMEAD		550237	21420
Residential	4	FULLER CRESCENT	EDGEMEAD		550236	21419
Residential	6	FULLER CRESCENT	EDGEMEAD		550235	21418
Residential	8	FULLER CRESCENT	EDGEMEAD		550234	21417
Residential	12	FULLER CRESCENT	EDGEMEAD		550227	21410
Residential	14	FULLER CRESCENT	EDGEMEAD		550225	21409
Residential	16	FULLER CRESCENT	EDGEMEAD		550224	21408
Residential	18	FULLER CRESCENT	EDGEMEAD		550223	21407
Residential	20	FULLER CRESCENT	EDGEMEAD		550222	21406
Residential	22	FULLER CRESCENT	EDGEMEAD		550221	21405
Residential	23	FULLER CRESCENT	EDGEMEAD		554482	25832
Residential	24	FULLER CRESCENT	EDGEMEAD		550220	21404
Residential	25	FULLER CRESCENT	EDGEMEAD		554483	25833
Residential	26	FULLER CRESCENT	EDGEMEAD		550219	21403
Residential	27	FULLER CRESCENT	EDGEMEAD		554484	25834
Residential	29	FULLER CRESCENT	EDGEMEAD		554485	25835
Residential	30	FULLER CRESCENT	EDGEMEAD		550183	21369
Residential	32	FULLER CRESCENT	EDGEMEAD		550148	21335
Residential	33	FULLER CRESCENT	EDGEMEAD		554460	25812
Residential	1	GERARD SQUARE	EDGEMEAD		557233	29006
Residential	3	GERARD SQUARE	EDGEMEAD		557232	29005
Residential	5	GERARD SQUARE	EDGEMEAD		557231	29004
Residential	7	GERARD SQUARE	EDGEMEAD		557230	29003
Residential	9	GERARD SQUARE	EDGEMEAD		557229	29002
Residential	11	GERARD SQUARE	EDGEMEAD		557228	29001
Residential	13	GERARD SQUARE	EDGEMEAD		557227	29000

PROPERTY CATEGORY	STREET NO	STREET NAME	SUBURB	UNIT NO	LIS KEY	ERF No
Residential	17	GERARD SQUARE	EDGEMEAD		557222	28998
Residential	19	GERARD SQUARE	EDGEMEAD		557221	28997
Residential	2	GIDEON MALHERBE CRESCENT	EDGEMEAD		560545	33017
Residential	3	GIDEON MALHERBE CRESCENT	EDGEMEAD		560457	32884
Residential	4	GIDEON MALHERBE CRESCENT	EDGEMEAD		560546	33018
Residential	5	GIDEON MALHERBE CRESCENT	EDGEMEAD		560458	32885
Residential	6	GIDEON MALHERBE CRESCENT	EDGEMEAD		560547	33019
Residential	7	GIDEON MALHERBE CRESCENT	EDGEMEAD		560459	32886
Residential	8	GIDEON MALHERBE CRESCENT	EDGEMEAD		560548	33020
Residential	9	GIDEON MALHERBE CRESCENT	EDGEMEAD		560460	32887
Residential	10	GIDEON MALHERBE CRESCENT	EDGEMEAD		560549	33021
Residential	11	GIDEON MALHERBE CRESCENT	EDGEMEAD		560461	32888
Residential	12	GIDEON MALHERBE CRESCENT	EDGEMEAD		560550	33022
Residential	13	GIDEON MALHERBE CRESCENT	EDGEMEAD		560462	32889
Residential	14	GIDEON MALHERBE CRESCENT	EDGEMEAD		560551	33023
Residential	15	GIDEON MALHERBE CRESCENT	EDGEMEAD		560463	32890
Residential	16	GIDEON MALHERBE CRESCENT	EDGEMEAD		560552	33024
Residential	17	GIDEON MALHERBE CRESCENT	EDGEMEAD		560464	32891
Residential	18	GIDEON MALHERBE CRESCENT	EDGEMEAD		560553	33025
Residential	19	GIDEON MALHERBE CRESCENT	EDGEMEAD		560465	32892
Residential	20	GIDEON MALHERBE CRESCENT	EDGEMEAD		560554	33026
Residential	21	GIDEON MALHERBE CRESCENT	EDGEMEAD		560466	32893
Residential	22	GIDEON MALHERBE CRESCENT	EDGEMEAD		560555	33027
Residential	23	GIDEON MALHERBE CRESCENT	EDGEMEAD		560467	32894
Residential	25	GIDEON MALHERBE CRESCENT	EDGEMEAD		560468	32895
Residential	27	GIDEON MALHERBE CRESCENT	EDGEMEAD		560469	32896
Residential	29	GIDEON MALHERBE CRESCENT	EDGEMEAD		560470	32897
Residential	31	GIDEON MALHERBE CRESCENT	EDGEMEAD		560471	32898
Residential	33	GIDEON MALHERBE CRESCENT	EDGEMEAD		560472	32899
Residential	35	GIDEON MALHERBE CRESCENT	EDGEMEAD		560474	32900
Residential	37	GIDEON MALHERBE CRESCENT	EDGEMEAD		560475	32901
Residential	39	GIDEON MALHERBE CRESCENT	EDGEMEAD		560476	32902
Residential	3	GLENLUCE CRESCENT	EDGEMEAD		554937	26373
Residential	4	GLENLUCE CRESCENT	EDGEMEAD		554983	26417
Residential	6	GLENLUCE CRESCENT	EDGEMEAD		554913	26351
Residential	8	GLENLUCE CRESCENT	EDGEMEAD		554912	26350

PROPERTY CATEGORY	STREET NO	STREET NAME	SUBURB	UNIT NO	LIS KEY	ERF No
Residential	9	GLENLUCE CRESCENT	EDGEMEAD		554940	26376
Residential	10	GLENLUCE CRESCENT	EDGEMEAD		554910	26349
Residential	11	GLENLUCE CRESCENT	EDGEMEAD		554941	26377
Residential	12	GLENLUCE CRESCENT	EDGEMEAD		554909	26348
Residential	13	GLENLUCE CRESCENT	EDGEMEAD		554942	26378
Residential	14	GLENLUCE CRESCENT	EDGEMEAD		554908	26347
Residential	15	GLENLUCE CRESCENT	EDGEMEAD		554943	26379
Residential	17	GLENLUCE CRESCENT	EDGEMEAD		554945	26380
Residential	19	GLENLUCE CRESCENT	EDGEMEAD		554946	26381
Residential	21	GLENLUCE CRESCENT	EDGEMEAD		554920	26358
Residential	1	GLENROTH ROAD	EDGEMEAD		546939	17166
Residential	2	GLENROTH ROAD	EDGEMEAD		546913	17134
Residential	3	GLENROTH ROAD	EDGEMEAD		546940	17167
Residential	4	GLENROTH ROAD	EDGEMEAD		546912	17133
Residential	5	GLENROTH ROAD	EDGEMEAD		547323	17746
Residential	6	GLENROTH ROAD	EDGEMEAD		547313	17736
Residential	4	GREENHILL VIEW ROAD	EDGEMEAD	1	448187	35504
Residential	4	GREENHILL VIEW ROAD	EDGEMEAD	2	448187	35504
Residential	4	GREENHILL VIEW ROAD	EDGEMEAD	3	448187	35504
Residential	4	GREENHILL VIEW ROAD	EDGEMEAD	5	448187	35504
Residential	4	GREENHILL VIEW ROAD	EDGEMEAD	6	448187	35504
Residential	4	GREENHILL VIEW ROAD	EDGEMEAD	7	448187	35504
Residential	4	GREENHILL VIEW ROAD	EDGEMEAD	8	448187	35504
Residential	4	GREENHILL VIEW ROAD	EDGEMEAD	9	448187	35504
Residential	4	GREENHILL VIEW ROAD	EDGEMEAD	10	448187	35504
Residential	4	GREENHILL VIEW ROAD	EDGEMEAD	11	448187	35504
Residential	4	GREENHILL VIEW ROAD	EDGEMEAD	13	448187	35504
Residential	4	GREENHILL VIEW ROAD	EDGEMEAD	14	448187	35504
Residential	4	GREENHILL VIEW ROAD	EDGEMEAD	15	448187	35504
Residential	4	GREENHILL VIEW ROAD	EDGEMEAD	16	448187	35504
Residential	4	GREENHILL VIEW ROAD	EDGEMEAD	17	448187	35504
Residential	4	GREENHILL VIEW ROAD	EDGEMEAD	18	448187	35504
Residential	4	GREENHILL VIEW ROAD	EDGEMEAD	19	448187	35504
Residential	4	GREENHILL VIEW ROAD	EDGEMEAD	20	448187	35504
Residential	4	GREENHILL VIEW ROAD	EDGEMEAD	21	448187	35504
Residential	4	GREENHILL VIEW ROAD	EDGEMEAD	22	448187	35504

PROPERTY CATEGORY	STREET NO	STREET NAME	SUBURB	UNIT NO	LIS KEY	ERF No
Residential	4	GREENHILL VIEW ROAD	EDGEMEAD	23	448187	35504
Residential	4	GREENHILL VIEW ROAD	EDGEMEAD	24	448187	35504
Residential	4	GREENHILL VIEW ROAD	EDGEMEAD	25	448187	35504
Residential	4	GREENHILL VIEW ROAD	EDGEMEAD	26	448187	35504
Non-Residential	4	GREENHILL VIEW ROAD	EDGEMEAD		448187	35504
Residential	5	GREENHILL VIEW ROAD	EDGEMEAD		547308	17731
Residential	7	GREENHILL VIEW ROAD	EDGEMEAD		547309	17732
Residential	9	GREENHILL VIEW ROAD	EDGEMEAD		547310	17733
Residential	11	GREENHILL VIEW ROAD	EDGEMEAD		547311	17734
Residential	13	GREENHILL VIEW ROAD	EDGEMEAD		547312	17735
Residential	19	GREENHILL VIEW ROAD	EDGEMEAD		547324	17747
Residential	21	GREENHILL VIEW ROAD	EDGEMEAD		547325	17748
Residential	23	GREENHILL VIEW ROAD	EDGEMEAD		547326	17749
Residential	25	GREENHILL VIEW ROAD	EDGEMEAD		547327	17750
Residential	27	GREENHILL VIEW ROAD	EDGEMEAD		547328	17751
Residential	29	GREENHILL VIEW ROAD	EDGEMEAD		547329	17752
Residential	31	GREENHILL VIEW ROAD	EDGEMEAD		547330	17753
Residential	35	GREENHILL VIEW ROAD	EDGEMEAD		547332	17755
Residential	37	GREENHILL VIEW ROAD	EDGEMEAD		547333	17756
Residential	39	GREENHILL VIEW ROAD	EDGEMEAD		547334	17757
Residential	41	GREENHILL VIEW ROAD	EDGEMEAD		547335	17758
Residential	43	GREENHILL VIEW ROAD	EDGEMEAD		547336	17759
Residential	47	GREENHILL VIEW ROAD	EDGEMEAD		547339	17761
Residential	49	GREENHILL VIEW ROAD	EDGEMEAD		547340	17762
Residential	51	GREENHILL VIEW ROAD	EDGEMEAD		547341	17763
Residential	53	GREENHILL VIEW ROAD	EDGEMEAD		547342	17764
Residential	1	GREYS CRESCENT	EDGEMEAD		554893	26332
Residential	3	GREYS CRESCENT	EDGEMEAD		554894	26333
Residential	4	GREYS CRESCENT	EDGEMEAD		554860	26302
Residential	5	GREYS CRESCENT	EDGEMEAD		554895	26334
Residential	6	GREYS CRESCENT	EDGEMEAD		554859	26301
Residential	7	GREYS CRESCENT	EDGEMEAD		554896	26335
Residential	8	GREYS CRESCENT	EDGEMEAD		554858	26300
Residential	9	GREYS CRESCENT	EDGEMEAD		554897	26336
Residential	10	GREYS CRESCENT	EDGEMEAD		554855	26299
Residential	11	GREYS CRESCENT	EDGEMEAD		554898	26337

PROPERTY CATEGORY	STREET NO	STREET NAME	SUBURB	UNIT NO	LIS KEY	ERF No
Residential	12	GREYS CRESCENT	EDGEMEAD		555638	27376
Residential	13	GREYS CRESCENT	EDGEMEAD		554899	26338
Residential	14	GREYS CRESCENT	EDGEMEAD		555639	27377
Residential	15	GREYS CRESCENT	EDGEMEAD		554900	26339
Residential	16	GREYS CRESCENT	EDGEMEAD		555640	27378
Residential	18	GREYS CRESCENT	EDGEMEAD		555641	27379
Residential	20	GREYS CRESCENT	EDGEMEAD		555643	27380
Residential	22	GREYS CRESCENT	EDGEMEAD		555644	27381
Residential	24	GREYS CRESCENT	EDGEMEAD		555645	27382
Residential	26	GREYS CRESCENT	EDGEMEAD		555646	27383
Residential	28	GREYS CRESCENT	EDGEMEAD		555647	27384
Residential	30	GREYS CRESCENT	EDGEMEAD		555648	27385
Residential	32	GREYS CRESCENT	EDGEMEAD		555649	27386
Residential	34	GREYS CRESCENT	EDGEMEAD		555650	27387
Residential	36	GREYS CRESCENT	EDGEMEAD		554854	26298
Residential	38	GREYS CRESCENT	EDGEMEAD		554853	26297
Residential	1	GROENDAL WAY	EDGEMEAD		554560	25905
Residential	3	GROENDAL WAY	EDGEMEAD		554561	25906
Residential	4	GROENDAL WAY	EDGEMEAD		555965	27709
Residential	5	GROENDAL WAY	EDGEMEAD		554562	25907
Residential	7	GROENDAL WAY	EDGEMEAD		554563	25908
Residential	9	GROENDAL WAY	EDGEMEAD		554564	25909
Residential	10	GROENDAL WAY	EDGEMEAD		557581	29380
Residential	2	GRUNDEL AVENUE	EDGEMEAD		558210	30077
Residential	3	GRUNDEL AVENUE	EDGEMEAD		558243	30108
Residential	4	GRUNDEL AVENUE	EDGEMEAD		558209	30076
Residential	5	GRUNDEL AVENUE	EDGEMEAD		558244	30109
Residential	6	GRUNDEL AVENUE	EDGEMEAD		558208	30075
Residential	7	GRUNDEL AVENUE	EDGEMEAD		558245	30110
Residential	1	HAMPTON SQUARE	EDGEMEAD		549324	20305
Residential	3	HAMPTON SQUARE	EDGEMEAD		549323	20304
Residential	4	HAMPTON SQUARE	EDGEMEAD		549958	21049
Residential	5	HAMPTON SQUARE	EDGEMEAD		549332	20312
Residential	6	HAMPTON SQUARE	EDGEMEAD		549957	21048
Residential	7	HAMPTON SQUARE	EDGEMEAD		549325	20306
Residential	8	HAMPTON SQUARE	EDGEMEAD		547901	18370

PROPERTY CATEGORY	STREET NO	STREET NAME	SUBURB	UNIT NO	LIS KEY	ERF No
Residential	9	HAMPTON SQUARE	EDGEMEAD		549326	20307
Residential	10	HAMPTON SQUARE	EDGEMEAD		547899	18369
Residential	11	HAMPTON SQUARE	EDGEMEAD		549327	20308
Residential	12	HAMPTON SQUARE	EDGEMEAD		547898	18368
Residential	13	HAMPTON SQUARE	EDGEMEAD		549328	20309
Residential	14	HAMPTON SQUARE	EDGEMEAD		548880	19793
Residential	15	HAMPTON SQUARE	EDGEMEAD		549330	20310
Residential	16	HAMPTON SQUARE	EDGEMEAD		548881	19794
Residential	17	HAMPTON SQUARE	EDGEMEAD		549331	20311
Residential	19	HAMPTON SQUARE	EDGEMEAD		549322	20303
Residential	20	HAMPTON SQUARE	EDGEMEAD		548883	19796
Residential	22	HAMPTON SQUARE	EDGEMEAD		548884	19797
Residential	24	HAMPTON SQUARE	EDGEMEAD		548885	19798
Residential	26	HAMPTON SQUARE	EDGEMEAD		548886	19799
Residential	28	HAMPTON SQUARE	EDGEMEAD		548889	19800
Residential	30	HAMPTON SQUARE	EDGEMEAD		548890	19801
Residential	32	HAMPTON SQUARE	EDGEMEAD		548891	19802
Residential	34	HAMPTON SQUARE	EDGEMEAD		548892	19803
Residential	40	HAMPTON SQUARE	EDGEMEAD		548047	18521
Residential	42	HAMPTON SQUARE	EDGEMEAD		548046	18520
Residential	1	HAYFIELD CRESCENT	EDGEMEAD		550711	22393
Residential	2	HAYFIELD CRESCENT	EDGEMEAD		550482	22061
Residential	3	HAYFIELD CRESCENT	EDGEMEAD		550725	22405
Residential	4	HAYFIELD CRESCENT	EDGEMEAD		550483	22062
Residential	5	HAYFIELD CRESCENT	EDGEMEAD		550724	22404
Residential	6	HAYFIELD CRESCENT	EDGEMEAD		550484	22063
Residential	7	HAYFIELD CRESCENT	EDGEMEAD		550723	22403
Residential	8	HAYFIELD CRESCENT	EDGEMEAD		550485	22064
Residential	9	HAYFIELD CRESCENT	EDGEMEAD		550722	22402
Residential	10	HAYFIELD CRESCENT	EDGEMEAD		550486	22065
Residential	11	HAYFIELD CRESCENT	EDGEMEAD		550721	22401
Residential	12	HAYFIELD CRESCENT	EDGEMEAD		550487	22066
Residential	13	HAYFIELD CRESCENT	EDGEMEAD		550720	22400
Residential	14	HAYFIELD CRESCENT	EDGEMEAD		550488	22067
Residential	15	HAYFIELD CRESCENT	EDGEMEAD		550717	22399
Residential	16	HAYFIELD CRESCENT	EDGEMEAD		550489	22068

PROPERTY CATEGORY	STREET NO	STREET NAME	SUBURB	UNIT NO	LIS KEY	ERF No
Residential	18	HAYFIELD CRESCENT	EDGEMEAD		550490	22069
Residential	20	HAYFIELD CRESCENT	EDGEMEAD		550492	22070
Residential	22	HAYFIELD CRESCENT	EDGEMEAD		550493	22071
Residential	24	HAYFIELD CRESCENT	EDGEMEAD		550494	22072
Residential	1	HEADINGLY WAY	EDGEMEAD		549415	20403
Residential	3	HEADINGLY WAY	EDGEMEAD		549416	20404
Residential	5	HEADINGLY WAY	EDGEMEAD		549417	20405
Residential	7	HEADINGLY WAY	EDGEMEAD		549418	20406
Residential	9	HEADINGLY WAY	EDGEMEAD		549419	20407
Residential	11	HEADINGLY WAY	EDGEMEAD		549420	20408
Residential	13	HEADINGLY WAY	EDGEMEAD		549421	20409
Residential	15	HEADINGLY WAY	EDGEMEAD		549423	20410
Residential	17	HEADINGLY WAY	EDGEMEAD		549424	20411
Residential	19	HEADINGLY WAY	EDGEMEAD		549431	20418
Residential	4	HEIDE WEG	EDGEMEAD		550140	21328
Residential	6	HEIDE WEG	EDGEMEAD		550139	21327
Residential	8	HEIDE WEG	EDGEMEAD		550138	21326
Residential	10	HEIDE WEG	EDGEMEAD		550137	21325
Residential	12	HEIDE WEG	EDGEMEAD		550136	21324
Residential	14	HEIDE WEG	EDGEMEAD		550135	21323
Residential	2	HIDDINGH SQUARE	EDGEMEAD		555748	27507
Residential	3	HIDDINGH SQUARE	EDGEMEAD		557197	28940
Residential	4	HIDDINGH SQUARE	EDGEMEAD		557180	28925
Residential	5	HIDDINGH SQUARE	EDGEMEAD		557195	28939
Residential	6	HIDDINGH SQUARE	EDGEMEAD		557181	28926
Residential	8	HIDDINGH SQUARE	EDGEMEAD		557182	28927
Residential	9	HIDDINGH SQUARE	EDGEMEAD		557193	28937
Residential	10	HIDDINGH SQUARE	EDGEMEAD		557183	28928
Residential	11	HIDDINGH SQUARE	EDGEMEAD		557192	28936
Residential	12	HIDDINGH SQUARE	EDGEMEAD		557184	28929
Residential	13	HIDDINGH SQUARE	EDGEMEAD		557191	28935
Residential	14	HIDDINGH SQUARE	EDGEMEAD		557186	28930
Residential	15	HIDDINGH SQUARE	EDGEMEAD		557190	28934
Residential	16	HIDDINGH SQUARE	EDGEMEAD		557187	28931
Residential	17	HIDDINGH SQUARE	EDGEMEAD		557189	28933
Residential	19	HIDDINGH SQUARE	EDGEMEAD		557188	28932

PROPERTY CATEGORY	STREET NO	STREET NAME	SUBURB	UNIT NO	LIS KEY	ERF No
Residential	3	HIGHBURY WAY	EDGEMEAD		547771	18243
Residential	5	HIGHLANDS CLOSE	EDGEMEAD		548716	19574
Residential	6	HIGHLANDS CLOSE	EDGEMEAD		558763	30833
Residential	7	HIGHLANDS CLOSE	EDGEMEAD		553656	25039
Residential	8	HIGHLANDS CLOSE	EDGEMEAD		558764	30834
Residential	9	HIGHLANDS CLOSE	EDGEMEAD		553658	25040
Residential	10	HIGHLANDS CLOSE	EDGEMEAD		558765	30835
Residential	11	HIGHLANDS CLOSE	EDGEMEAD		553659	25041
Residential	12	HIGHLANDS CLOSE	EDGEMEAD		553640	25024
Residential	13	HIGHLANDS CLOSE	EDGEMEAD		553660	25042
Residential	14	HIGHLANDS CLOSE	EDGEMEAD		553641	25025
Residential	16	HIGHLANDS CLOSE	EDGEMEAD		553642	25026
Residential	18	HIGHLANDS CLOSE	EDGEMEAD		553643	25027
Residential	20	HIGHLANDS CLOSE	EDGEMEAD		553644	25028
Residential	22	HIGHLANDS CLOSE	EDGEMEAD		553645	25029
Residential	2	HOBSON COURT	EDGEMEAD		553770	25186
Residential	4	HOBSON COURT	EDGEMEAD		553769	25185
Residential	6	HOBSON COURT	EDGEMEAD		553768	25184
Residential	8	HOBSON COURT	EDGEMEAD		553767	25183
Residential	10	HOBSON COURT	EDGEMEAD		553766	25182
Residential	12	HOBSON COURT	EDGEMEAD		553765	25181
Residential	14	HOBSON COURT	EDGEMEAD		553764	25180
Residential	16	HOBSON COURT	EDGEMEAD		553762	25179
Residential	18	HOBSON COURT	EDGEMEAD		553761	25178
Residential	20	HOBSON COURT	EDGEMEAD		553760	25177
Residential	22	HOBSON COURT	EDGEMEAD		553759	25176
Residential	24	HOBSON COURT	EDGEMEAD		553758	25175
Residential	1	HOLDEN WAY	EDGEMEAD		548018	18494
Residential	2	HOLDEN WAY	EDGEMEAD		553744	25162
Residential	3	HOLDEN WAY	EDGEMEAD		548019	18495
Residential	4	HOLDEN WAY	EDGEMEAD		553743	25161
Residential	5	HOLDEN WAY	EDGEMEAD		548020	18496
Residential	1	HONNET WAY	EDGEMEAD		550047	21222
Residential	2	HONNET WAY	EDGEMEAD		550057	21231
Residential	3	HONNET WAY	EDGEMEAD		550048	21223
Residential	4	HONNET WAY	EDGEMEAD		550056	21230

PROPERTY CATEGORY	STREET NO	STREET NAME	SUBURB	UNIT NO	LIS KEY	ERF No
Residential	5	HONNET WAY	EDGEMEAD		550049	21224
Residential	6	HONNET WAY	EDGEMEAD		550054	21229
Residential	7	HONNET WAY	EDGEMEAD		550050	21225
Residential	8	HONNET WAY	EDGEMEAD		550053	21228
Residential	9	HONNET WAY	EDGEMEAD		550051	21226
Residential	10	HONNET WAY	EDGEMEAD		550052	21227
Residential	3	JUBILEE CLOSE	EDGEMEAD		555831	27584
Residential	4	JUBILEE CLOSE	EDGEMEAD		555834	27587
Residential	5	JUBILEE CLOSE	EDGEMEAD		555832	27585
Residential	6	JUBILEE CLOSE	EDGEMEAD		555833	27586
Residential	8	KAMBERG COURT	EDGEMEAD		548140	18629
Residential	10	KAMBERG COURT	EDGEMEAD		548139	18628
Residential	12	KAMBERG COURT	EDGEMEAD		548138	18627
Residential	14	KAMBERG COURT	EDGEMEAD		548137	18626
Residential	16	KAMBERG COURT	EDGEMEAD		548136	18625
Residential	18	KAMBERG COURT	EDGEMEAD		548135	18624
Residential	20	KAMBERG COURT	EDGEMEAD		548134	18623
Residential	22	KAMBERG COURT	EDGEMEAD		548133	18622
Residential	24	KAMBERG COURT	EDGEMEAD		548132	18621
Residential	3	KASTEELPOORT WAY	EDGEMEAD		557744	29569
Residential	5	KASTEELPOORT WAY	EDGEMEAD		557743	29568
Residential	6	KASTEELPOORT WAY	EDGEMEAD		555863	27612
Residential	7	KASTEELPOORT WAY	EDGEMEAD		557742	29567
Residential	9	KASTEELPOORT WAY	EDGEMEAD		557741	29566
Residential	11	KASTEELPOORT WAY	EDGEMEAD		557740	29565
Residential	13	KASTEELPOORT WAY	EDGEMEAD		557739	29564
Residential	15	KASTEELPOORT WAY	EDGEMEAD		557738	29563
Residential	17	KASTEELPOORT WAY	EDGEMEAD		557737	29562
Residential	19	KASTEELPOORT WAY	EDGEMEAD		557736	29561
Residential	21	KASTEELPOORT WAY	EDGEMEAD		557735	29560
Residential	23	KASTEELPOORT WAY	EDGEMEAD		557734	29559
Residential	2	KEUKENDAL STREET	EDGEMEAD		548043	18518
Residential	3	KEUKENDAL STREET	EDGEMEAD		553742	25160
Residential	4	KEUKENDAL STREET	EDGEMEAD		548042	18517
Residential	6	KEUKENDAL STREET	EDGEMEAD		548041	18516
Residential	7	KEUKENDAL STREET	EDGEMEAD		548021	18497

PROPERTY CATEGORY	STREET NO	STREET NAME	SUBURB	UNIT NO	LIS KEY	ERF No
Residential	8	KEUKENDAL STREET	EDGEMEAD		548040	18515
Residential	10	KEUKENDAL STREET	EDGEMEAD		548039	18514
Residential	11	KEUKENDAL STREET	EDGEMEAD		548023	18499
Residential	12	KEUKENDAL STREET	EDGEMEAD		548038	18513
Residential	13	KEUKENDAL STREET	EDGEMEAD		547998	18475
Residential	16	KEUKENDAL STREET	EDGEMEAD		548036	18511
Residential	17	KEUKENDAL STREET	EDGEMEAD		549471	20458
Residential	18	KEUKENDAL STREET	EDGEMEAD		548035	18510
Residential	21	KEUKENDAL STREET	EDGEMEAD		549474	20460
Residential	23	KEUKENDAL STREET	EDGEMEAD		549475	20461
Residential	25	KEUKENDAL STREET	EDGEMEAD		549476	20462
Residential	27	KEUKENDAL STREET	EDGEMEAD		549477	20463
Residential	29	KEUKENDAL STREET	EDGEMEAD		549478	20464
Residential	31	KEUKENDAL STREET	EDGEMEAD		549479	20465
Residential	33	KEUKENDAL STREET	EDGEMEAD		549480	20466
Residential	2	KEWRIDGE ROAD	EDGEMEAD		550355	21805
Residential	4	KEWRIDGE ROAD	EDGEMEAD		550354	21804
Residential	6	KEWRIDGE ROAD	EDGEMEAD		550353	21803
Residential	8	KEWRIDGE ROAD	EDGEMEAD		550352	21802
Residential	9	KEWRIDGE ROAD	EDGEMEAD		547939	18417
Residential	10	KEWRIDGE ROAD	EDGEMEAD		550351	21801
Residential	11	KEWRIDGE ROAD	EDGEMEAD		547940	18418
Residential	12	KEWRIDGE ROAD	EDGEMEAD		550350	21800
Residential	13	KEWRIDGE ROAD	EDGEMEAD		547941	18419
Residential	14	KEWRIDGE ROAD	EDGEMEAD		550348	21799
Residential	15	KEWRIDGE ROAD	EDGEMEAD		547943	18420
Residential	16	KEWRIDGE ROAD	EDGEMEAD		550347	21798
Residential	17	KEWRIDGE ROAD	EDGEMEAD		547944	18421
Residential	18	KEWRIDGE ROAD	EDGEMEAD		549485	20470
Residential	19	KEWRIDGE ROAD	EDGEMEAD		547945	18422
Residential	20	KEWRIDGE ROAD	EDGEMEAD		549486	20471
Residential	21	KEWRIDGE ROAD	EDGEMEAD		547946	18423
Residential	22	KEWRIDGE ROAD	EDGEMEAD		549487	20472
Residential	23	KEWRIDGE ROAD	EDGEMEAD		547947	18424
Residential	24	KEWRIDGE ROAD	EDGEMEAD		549488	20473
Residential	25	KEWRIDGE ROAD	EDGEMEAD		547948	18425

PROPERTY CATEGORY	STREET NO	STREET NAME	SUBURB	UNIT NO	LIS KEY	ERF No
Residential	26	KEWRIDGE ROAD	EDGEMEAD		549489	20474
Residential	28	KEWRIDGE ROAD	EDGEMEAD		549490	20475
Residential	1	KINGSMEAD WAY	EDGEMEAD		548646	19435
Residential	1	KINGSMEAD WAY	EDGEMEAD		547860	18329
Residential	2	KINGSMEAD WAY	EDGEMEAD		547879	18348
Residential	3	KINGSMEAD WAY	EDGEMEAD		547862	18330
Residential	4	KINGSMEAD WAY	EDGEMEAD		547878	18347
Residential	5	KINGSMEAD WAY	EDGEMEAD		547863	18331
Residential	6	KINGSMEAD WAY	EDGEMEAD		547877	18346
Residential	7	KINGSMEAD WAY	EDGEMEAD		547864	18332
Residential	8	KINGSMEAD WAY	EDGEMEAD		547876	18345
Residential	9	KINGSMEAD WAY	EDGEMEAD		547865	18333
Residential	10	KINGSMEAD WAY	EDGEMEAD		547875	18344
Residential	12	KINGSMEAD WAY	EDGEMEAD		547874	18343
Residential	16	KINGSMEAD WAY	EDGEMEAD		547872	18341
Residential	18	KINGSMEAD WAY	EDGEMEAD		547871	18340
Residential	20	KINGSMEAD WAY	EDGEMEAD		547869	18339
Residential	22	KINGSMEAD WAY	EDGEMEAD		547868	18338
Residential	28	KINGSMEAD WAY	EDGEMEAD		547738	18211
Residential	30	KINGSMEAD WAY	EDGEMEAD		547737	18210
Residential	32	KINGSMEAD WAY	EDGEMEAD		547735	18209
Residential	34	KINGSMEAD WAY	EDGEMEAD		547734	18208
Residential	3	KIRSTENBOSCH AVENUE	EDGEMEAD		548057	18531
Residential	4	KIRSTENBOSCH AVENUE	EDGEMEAD		547932	18400
Residential	5	KIRSTENBOSCH AVENUE	EDGEMEAD		548058	18532
Residential	6	KIRSTENBOSCH AVENUE	EDGEMEAD		547929	18399
Residential	7	KIRSTENBOSCH AVENUE	EDGEMEAD		548059	18533
Residential	8	KIRSTENBOSCH AVENUE	EDGEMEAD		547928	18398
Residential	10	KIRSTENBOSCH AVENUE	EDGEMEAD		547927	18397
Residential	11	KIRSTENBOSCH AVENUE	EDGEMEAD		549441	20429
Residential	12	KIRSTENBOSCH AVENUE	EDGEMEAD		547926	18396
Residential	13	KIRSTENBOSCH AVENUE	EDGEMEAD		549443	20430
Residential	14	KIRSTENBOSCH AVENUE	EDGEMEAD		550312	21764
Residential	15	KIRSTENBOSCH AVENUE	EDGEMEAD		549444	20431
Residential	16	KIRSTENBOSCH AVENUE	EDGEMEAD		550333	21784
Residential	17	KIRSTENBOSCH AVENUE	EDGEMEAD		549445	20432

PROPERTY CATEGORY	STREET NO	STREET NAME	SUBURB	UNIT NO	LIS KEY	ERF No
Residential	18	KIRSTENBOSCH AVENUE	EDGEMEAD		550332	21783
Residential	19	KIRSTENBOSCH AVENUE	EDGEMEAD		549446	20433
Residential	20	KIRSTENBOSCH AVENUE	EDGEMEAD		550331	21782
Residential	21	KIRSTENBOSCH AVENUE	EDGEMEAD		549447	20434
Residential	27	KIRSTENBOSCH AVENUE	EDGEMEAD		548005	18481
Residential	28	KIRSTENBOSCH AVENUE	EDGEMEAD		550383	21830
Residential	29	KIRSTENBOSCH AVENUE	EDGEMEAD		548006	18482
Residential	30	KIRSTENBOSCH AVENUE	EDGEMEAD		547977	18454
Residential	32	KIRSTENBOSCH AVENUE	EDGEMEAD		547976	18453
Residential	34	KIRSTENBOSCH AVENUE	EDGEMEAD		547975	18452
Residential	2	KLAASSENKOP CLOSE	EDGEMEAD		555853	27603
Residential	3	KLAASSENKOP CLOSE	EDGEMEAD		555861	27610
Residential	4	KLAASSENKOP CLOSE	EDGEMEAD		555854	27604
Residential	5	KLAASSENKOP CLOSE	EDGEMEAD		555859	27609
Residential	6	KLAASSENKOP CLOSE	EDGEMEAD		555855	27605
Residential	7	KLAASSENKOP CLOSE	EDGEMEAD		555858	27608
Residential	8	KLAASSENKOP CLOSE	EDGEMEAD		555856	27606
Residential	9	KLAASSENKOP CLOSE	EDGEMEAD		555857	27607
Residential	1	KLEINHOF NONE	EDGEMEAD		547414	17885
Residential	3	KLEINHOF NONE	EDGEMEAD		547415	17886
Residential	5	KLEINHOF NONE	EDGEMEAD		547416	17887
Residential	7	KLEINHOF NONE	EDGEMEAD		547417	17888
Residential	9	KLEINHOF NONE	EDGEMEAD		547418	17889
Residential	11	KLEINHOF NONE	EDGEMEAD		547420	17890
Residential	1	KLEINTUIN ROAD	EDGEMEAD		555923	27671
Residential	2	KLEINTUIN ROAD	EDGEMEAD		555896	27645
Residential	3	KLEINTUIN ROAD	EDGEMEAD		555922	27670
Residential	4	KLEINTUIN ROAD	EDGEMEAD		555897	27646
Residential	5	KLEINTUIN ROAD	EDGEMEAD		555920	27669
Residential	6	KLEINTUIN ROAD	EDGEMEAD		555898	27647
Residential	7	KLEINTUIN ROAD	EDGEMEAD		555919	27668
Residential	8	KLEINTUIN ROAD	EDGEMEAD		555899	27648
Residential	9	KLEINTUIN ROAD	EDGEMEAD		555918	27667
Residential	10	KLEINTUIN ROAD	EDGEMEAD		555900	27649
Residential	11	KLEINTUIN ROAD	EDGEMEAD		555917	27666
Residential	12	KLEINTUIN ROAD	EDGEMEAD		555901	27650

PROPERTY CATEGORY	STREET NO	STREET NAME	SUBURB	UNIT NO	LIS KEY	ERF No
Residential	13	KLEINTUIN ROAD	EDGEMEAD		555916	27665
Residential	14	KLEINTUIN ROAD	EDGEMEAD		555902	27651
Residential	15	KLEINTUIN ROAD	EDGEMEAD		555915	27664
Residential	16	KLEINTUIN ROAD	EDGEMEAD		555903	27652
Residential	17	KLEINTUIN ROAD	EDGEMEAD		555914	27663
Residential	18	KLEINTUIN ROAD	EDGEMEAD		555904	27653
Residential	19	KLEINTUIN ROAD	EDGEMEAD		555913	27662
Residential	21	KLEINTUIN ROAD	EDGEMEAD		555912	27661
Residential	23	KLEINTUIN ROAD	EDGEMEAD		555911	27660
Residential	25	KLEINTUIN ROAD	EDGEMEAD		555910	27659
Residential	27	KLEINTUIN ROAD	EDGEMEAD		555942	27689
Residential	2	KOORNHOOP ROAD	EDGEMEAD		547141	17424
Residential	4	KOORNHOOP ROAD	EDGEMEAD		548224	18719
Residential	6	KOORNHOOP ROAD	EDGEMEAD		548223	18718
Residential	8	KOORNHOOP ROAD	EDGEMEAD		548222	18717
Residential	10	KOORNHOOP ROAD	EDGEMEAD		548221	18716
Residential	12	KOORNHOOP ROAD	EDGEMEAD		548220	18715
Residential	14	KOORNHOOP ROAD	EDGEMEAD		548219	18714
Residential	16	KOORNHOOP ROAD	EDGEMEAD		548218	18713
Residential	18	KOORNHOOP ROAD	EDGEMEAD		548217	18712
Residential	2	KRONENDAL ROAD	EDGEMEAD		546975	17209
Residential	3	KRONENDAL ROAD	EDGEMEAD		547001	17250
Residential	4	KRONENDAL ROAD	EDGEMEAD		546974	17208
Residential	5	KRONENDAL ROAD	EDGEMEAD		547002	17251
Residential	6	KRONENDAL ROAD	EDGEMEAD		546973	17207
Residential	7	KRONENDAL ROAD	EDGEMEAD		547003	17252
Residential	9	KRONENDAL ROAD	EDGEMEAD		547004	17253
Residential	10	KRONENDAL ROAD	EDGEMEAD		546996	17245
Residential	11	KRONENDAL ROAD	EDGEMEAD		547006	17255
Residential	12	KRONENDAL ROAD	EDGEMEAD		546995	17244
Residential	13	KRONENDAL ROAD	EDGEMEAD		547007	17256
Residential	14	KRONENDAL ROAD	EDGEMEAD		546994	17243
Residential	15	KRONENDAL ROAD	EDGEMEAD		547008	17257
Residential	16	KRONENDAL ROAD	EDGEMEAD		546993	17242
Residential	17	KRONENDAL ROAD	EDGEMEAD		547009	17258
Residential	18	KRONENDAL ROAD	EDGEMEAD		546992	17241

PROPERTY CATEGORY	STREET NO	STREET NAME	SUBURB	UNIT NO	LIS KEY	ERF No
Residential	19	KRONENDAL ROAD	EDGEMEAD		547010	17259
Residential	20	KRONENDAL ROAD	EDGEMEAD		546991	17240
Residential	21	KRONENDAL ROAD	EDGEMEAD		547011	17260
Residential	22	KRONENDAL ROAD	EDGEMEAD		546990	17239
Residential	24	KRONENDAL ROAD	EDGEMEAD		546989	17238
Residential	28	KRONENDAL ROAD	EDGEMEAD		546985	17232
Residential	30	KRONENDAL ROAD	EDGEMEAD		546984	17231
Residential	1	KROONHOOP CLOSE	EDGEMEAD		547020	17287
Residential	2	KUILENHOF COURT	EDGEMEAD		547144	17433
Residential	4	KUILENHOF COURT	EDGEMEAD		548233	18727
Residential	8	KUILENHOF COURT	EDGEMEAD		548231	18725
Residential	10	KUILENHOF COURT	EDGEMEAD		548230	18724
Residential	12	KUILENHOF COURT	EDGEMEAD		548229	18723
Residential	14	KUILENHOF COURT	EDGEMEAD		548228	18722
Residential	16	KUILENHOF COURT	EDGEMEAD		548227	18721
Residential	18	KUILENHOF COURT	EDGEMEAD		548226	18720
Residential	20	KUILENHOF COURT	EDGEMEAD		547143	17426
Residential	1	LA COTTE CRESCENT	EDGEMEAD		559627	31881
Residential	3	LA COTTE CRESCENT	EDGEMEAD		559628	31882
Residential	4	LA COTTE CRESCENT	EDGEMEAD		559643	31897
Residential	5	LA COTTE CRESCENT	EDGEMEAD		559629	31883
Residential	6	LA COTTE CRESCENT	EDGEMEAD		559642	31896
Residential	7	LA COTTE CRESCENT	EDGEMEAD		559630	31884
Residential	8	LA COTTE CRESCENT	EDGEMEAD		559641	31895
Residential	9	LA COTTE CRESCENT	EDGEMEAD		559631	31885
Residential	10	LA COTTE CRESCENT	EDGEMEAD		559640	31894
Residential	11	LA COTTE CRESCENT	EDGEMEAD		559632	31886
Residential	12	LA COTTE CRESCENT	EDGEMEAD		559639	31893
Residential	13	LA COTTE CRESCENT	EDGEMEAD		559633	31887
Residential	14	LA COTTE CRESCENT	EDGEMEAD		559638	31892
Residential	15	LA COTTE CRESCENT	EDGEMEAD		559634	31888
Residential	16	LA COTTE CRESCENT	EDGEMEAD		559637	31891
Residential	17	LA COTTE CRESCENT	EDGEMEAD		559635	31889
Residential	18	LA COTTE CRESCENT	EDGEMEAD		559636	31890
Residential	2	LA PROVENCE CRESCENT	EDGEMEAD		559853	32127
Residential	3	LA PROVENCE CRESCENT	EDGEMEAD		560275	32586

PROPERTY CATEGORY	STREET NO	STREET NAME	SUBURB	UNIT NO	LIS KEY	ERF No
Residential	4	LA PROVENCE CRESCENT	EDGEMEAD		560290	32600
Residential	5	LA PROVENCE CRESCENT	EDGEMEAD		560276	32587
Residential	6	LA PROVENCE CRESCENT	EDGEMEAD		560288	32599
Residential	7	LA PROVENCE CRESCENT	EDGEMEAD		560277	32588
Residential	8	LA PROVENCE CRESCENT	EDGEMEAD		560287	32598
Residential	9	LA PROVENCE CRESCENT	EDGEMEAD		560278	32589
Residential	10	LA PROVENCE CRESCENT	EDGEMEAD		560286	32597
Residential	11	LA PROVENCE CRESCENT	EDGEMEAD		560279	32590
Residential	12	LA PROVENCE CRESCENT	EDGEMEAD		560285	32596
Residential	13	LA PROVENCE CRESCENT	EDGEMEAD		560280	32591
Residential	14	LA PROVENCE CRESCENT	EDGEMEAD		560284	32595
Residential	15	LA PROVENCE CRESCENT	EDGEMEAD		560281	32592
Residential	16	LA PROVENCE CRESCENT	EDGEMEAD		560283	32594
Residential	17	LA PROVENCE CRESCENT	EDGEMEAD		560282	32593
Residential	2	LA RHONE WAY	EDGEMEAD		559845	32119
Residential	3	LA RHONE WAY	EDGEMEAD		560456	32883
Residential	4	LA RHONE WAY	EDGEMEAD		559846	32120
Residential	5	LA RHONE WAY	EDGEMEAD		560477	32903
Residential	6	LA RHONE WAY	EDGEMEAD		559847	32121
Residential	7	LA RHONE WAY	EDGEMEAD		559920	32196
Residential	8	LA RHONE WAY	EDGEMEAD		559848	32122
Residential	10	LA RHONE WAY	EDGEMEAD		559849	32123
Residential	12	LA RHONE WAY	EDGEMEAD		559850	32124
Residential	14	LA RHONE WAY	EDGEMEAD		559851	32125
Residential	1	LA ROCHELLE CRESCENT	EDGEMEAD		699730	39313
Residential	3	LA ROCHELLE CRESCENT	EDGEMEAD		699729	39312
Residential	4	LA ROCHELLE CRESCENT	EDGEMEAD		558887	30952
Residential	5	LA ROCHELLE CRESCENT	EDGEMEAD		699728	39311
Residential	9	LA ROCHELLE CRESCENT	EDGEMEAD		560608	33084
Residential	10	LA ROCHELLE CRESCENT	EDGEMEAD		558890	30955
Residential	11	LA ROCHELLE CRESCENT	EDGEMEAD		560609	33085
Residential	12	LA ROCHELLE CRESCENT	EDGEMEAD		558891	30956
Residential	13	LA ROCHELLE CRESCENT	EDGEMEAD		560623	33099
Residential	14	LA ROCHELLE CRESCENT	EDGEMEAD		558892	30957
Residential	15	LA ROCHELLE CRESCENT	EDGEMEAD		560622	33098
Residential	16	LA ROCHELLE CRESCENT	EDGEMEAD		558893	30958

PROPERTY CATEGORY	STREET NO	STREET NAME	SUBURB	UNIT NO	LIS KEY	ERF No
Residential	17	LA ROCHELLE CRESCENT	EDGEMEAD		560621	33097
Residential	19	LA ROCHELLE CRESCENT	EDGEMEAD		560620	33096
Residential	21	LA ROCHELLE CRESCENT	EDGEMEAD		560619	33095
Residential	23	LA ROCHELLE CRESCENT	EDGEMEAD		560618	33094
Residential	25	LA ROCHELLE CRESCENT	EDGEMEAD		560617	33093
Residential	1	LANGEMERE CLOSE	EDGEMEAD		554466	25818
Residential	3	LANGEMERE CLOSE	EDGEMEAD		554467	25819
Residential	4	LANGEMERE CLOSE	EDGEMEAD		554504	25854
Residential	5	LANGEMERE CLOSE	EDGEMEAD		554469	25820
Residential	6	LANGEMERE CLOSE	EDGEMEAD		554503	25853
Residential	7	LANGEMERE CLOSE	EDGEMEAD		554470	25821
Residential	9	LANGEMERE CLOSE	EDGEMEAD		554471	25822
Residential	12	LANGEMERE CLOSE	EDGEMEAD		554539	25886
Residential	13	LANGEMERE CLOSE	EDGEMEAD		554659	26012
Residential	14	LANGEMERE CLOSE	EDGEMEAD		554538	25885
Residential	15	LANGEMERE CLOSE	EDGEMEAD		554660	26013
Residential	16	LANGEMERE CLOSE	EDGEMEAD		554537	25884
Residential	17	LANGEMERE CLOSE	EDGEMEAD		554661	26014
Residential	19	LANGEMERE CLOSE	EDGEMEAD		554662	26015
Residential	6	LANGKLOOF WAY	EDGEMEAD		548721	19579
Residential	7	LANGKLOOF WAY	EDGEMEAD		553670	25053
Residential	9	LANGKLOOF WAY	EDGEMEAD		553671	25054
Residential	11	LANGKLOOF WAY	EDGEMEAD		553672	25055
Residential	12	LANGKLOOF WAY	EDGEMEAD		553653	25036
Residential	13	LANGKLOOF WAY	EDGEMEAD		553673	25056
Residential	14	LANGKLOOF WAY	EDGEMEAD		553652	25035
Residential	15	LANGKLOOF WAY	EDGEMEAD		553674	25057
Residential	16	LANGKLOOF WAY	EDGEMEAD		553651	25034
Residential	18	LANGKLOOF WAY	EDGEMEAD		553650	25033
Residential	20	LANGKLOOF WAY	EDGEMEAD		553648	25031
Residential	22	LANGKLOOF WAY	EDGEMEAD		553647	25030
Residential	25	LANGKLOOF WAY	EDGEMEAD		554636	25977
Residential	27	LANGKLOOF WAY	EDGEMEAD		554637	25978
Residential	29	LANGKLOOF WAY	EDGEMEAD		554638	25979
Residential	31	LANGKLOOF WAY	EDGEMEAD		554640	25980
Residential	33	LANGKLOOF WAY	EDGEMEAD		553639	25021

PROPERTY CATEGORY	STREET NO	STREET NAME	SUBURB	UNIT NO	LIS KEY	ERF No
Residential	3	LANGUEDOC ROAD	EDGEMEAD		558793	30864
Residential	4	LANGUEDOC ROAD	EDGEMEAD		558789	30860
Residential	5	LANGUEDOC ROAD	EDGEMEAD		558794	30865
Residential	6	LANGUEDOC ROAD	EDGEMEAD		558788	30859
Residential	7	LANGUEDOC ROAD	EDGEMEAD		558795	30866
Residential	9	LANGUEDOC ROAD	EDGEMEAD		560576	33050
Residential	10	LANGUEDOC ROAD	EDGEMEAD		558786	30857
Residential	11	LANGUEDOC ROAD	EDGEMEAD		560577	33051
Residential	12	LANGUEDOC ROAD	EDGEMEAD		558785	30856
Residential	13	LANGUEDOC ROAD	EDGEMEAD		560578	33052
Residential	6	LAROCHELLE CRESCENT	EDGEMEAD		558888	30953
Residential	8	LAROCHELLE CRESCENT	EDGEMEAD		558889	30954
Residential	1	LE RICHE CLOSE	EDGEMEAD		560402	32806
Residential	3	LE RICHE CLOSE	EDGEMEAD		560401	32805
Residential	4	LE RICHE CLOSE	EDGEMEAD		560397	32801
Residential	5	LE RICHE CLOSE	EDGEMEAD		560400	32804
Residential	6	LE RICHE CLOSE	EDGEMEAD		560398	32802
Residential	7	LE RICHE CLOSE	EDGEMEAD		560399	32803
Residential	1	LE SAGE CLOSE	EDGEMEAD		699635	39189
Residential	2	LE SAGE CLOSE	EDGEMEAD		699665	39219
Residential	3	LE SAGE CLOSE	EDGEMEAD		699634	39188
Residential	4	LE SAGE CLOSE	EDGEMEAD		699664	39218
Residential	5	LE SAGE CLOSE	EDGEMEAD		699633	39187
Residential	6	LE SAGE CLOSE	EDGEMEAD		699663	39217
Residential	7	LE SAGE CLOSE	EDGEMEAD		699632	39186
Residential	8	LE SAGE CLOSE	EDGEMEAD		699662	39216
Residential	9	LE SAGE CLOSE	EDGEMEAD		699631	39185
Residential	10	LE SAGE CLOSE	EDGEMEAD		699661	39215
Residential	11	LE SAGE CLOSE	EDGEMEAD		699630	39184
Residential	12	LE SAGE CLOSE	EDGEMEAD		699660	39214
Residential	14	LE SAGE CLOSE	EDGEMEAD		699659	39213
Residential	15	LE SAGE CLOSE	EDGEMEAD		699628	39182
Residential	16	LE SAGE CLOSE	EDGEMEAD		699658	39212
Residential	17	LE SAGE CLOSE	EDGEMEAD		699627	39181
Residential	18	LE SAGE CLOSE	EDGEMEAD		699657	39211
Residential	19	LE SAGE CLOSE	EDGEMEAD		699626	39180

PROPERTY CATEGORY	STREET NO	STREET NAME	SUBURB	UNIT NO	LIS KEY	ERF No
Residential	20	LE SAGE CLOSE	EDGEMEAD		699656	39210
Residential	21	LE SAGE CLOSE	EDGEMEAD		699625	39179
Residential	22	LE SAGE CLOSE	EDGEMEAD		699655	39209
Residential	23	LE SAGE CLOSE	EDGEMEAD		699624	39178
Residential	24	LE SAGE CLOSE	EDGEMEAD		699654	39208
Residential	25	LE SAGE CLOSE	EDGEMEAD		699623	39177
Residential	26	LE SAGE CLOSE	EDGEMEAD		699653	39207
Residential	27	LE SAGE CLOSE	EDGEMEAD		699646	39200
Residential	28	LE SAGE CLOSE	EDGEMEAD		699652	39206
Residential	30	LE SAGE CLOSE	EDGEMEAD		699651	39205
Residential	32	LE SAGE CLOSE	EDGEMEAD		699650	39204
Residential	34	LE SAGE CLOSE	EDGEMEAD		699649	39203
Residential	36	LE SAGE CLOSE	EDGEMEAD		699648	39202
Residential	38	LE SAGE CLOSE	EDGEMEAD		699647	39201
Non-Residential	21A	LE SAGE CLOSE	EDGEMEAD		558954	31014
Residential	2	LEBANON WAY	EDGEMEAD		550940	22655
Residential	3	LEBANON WAY	EDGEMEAD		550937	22652
Residential	4	LEBANON WAY	EDGEMEAD		550941	22656
Residential	5	LEBANON WAY	EDGEMEAD		550936	22651
Residential	6	LEBANON WAY	EDGEMEAD		550942	22657
Residential	7	LEBANON WAY	EDGEMEAD		550935	22650
Residential	8	LEBANON WAY	EDGEMEAD		550943	22658
Residential	9	LEBANON WAY	EDGEMEAD		550933	22649
Residential	10	LEBANON WAY	EDGEMEAD		550944	22659
Residential	11	LEBANON WAY	EDGEMEAD		550932	22648
Residential	12	LEBANON WAY	EDGEMEAD		550946	22660
Residential	2	LETCHWORTH DRIVE	EDGEMEAD		553740	25159
Residential	3	LETCHWORTH DRIVE	EDGEMEAD		562113	34776
Residential	4	LETCHWORTH DRIVE	EDGEMEAD		553745	25163
Residential	5	LETCHWORTH DRIVE	EDGEMEAD		562112	34775
Residential	7	LETCHWORTH DRIVE	EDGEMEAD		547997	18473
Residential	9	LETCHWORTH DRIVE	EDGEMEAD		547996	18472
Residential	11	LETCHWORTH DRIVE	EDGEMEAD		547995	18471
Residential	12	LETCHWORTH DRIVE	EDGEMEAD		548017	18493
Residential	13	LETCHWORTH DRIVE	EDGEMEAD		547994	18470
Residential	14	LETCHWORTH DRIVE	EDGEMEAD		548016	18492

PROPERTY CATEGORY	STREET NO	STREET NAME	SUBURB	UNIT NO	LIS KEY	ERF No
Residential	15	LETCHWORTH DRIVE	EDGEMEAD		547993	18469
Residential	16	LETCHWORTH DRIVE	EDGEMEAD		548015	18491
Residential	17	LETCHWORTH DRIVE	EDGEMEAD		547992	18468
Residential	18	LETCHWORTH DRIVE	EDGEMEAD		548014	18490
Residential	19	LETCHWORTH DRIVE	EDGEMEAD		547991	18467
Residential	20	LETCHWORTH DRIVE	EDGEMEAD		548013	18489
Residential	21	LETCHWORTH DRIVE	EDGEMEAD		547990	18466
Residential	22	LETCHWORTH DRIVE	EDGEMEAD		548012	18488
Residential	23	LETCHWORTH DRIVE	EDGEMEAD		547989	18465
Residential	24	LETCHWORTH DRIVE	EDGEMEAD		548011	18487
Residential	25	LETCHWORTH DRIVE	EDGEMEAD		547988	18464
Residential	26	LETCHWORTH DRIVE	EDGEMEAD		548010	18486
Residential	28	LETCHWORTH DRIVE	EDGEMEAD		548009	18485
Residential	29	LETCHWORTH DRIVE	EDGEMEAD		547986	18462
Residential	30	LETCHWORTH DRIVE	EDGEMEAD		548008	18484
Residential	31	LETCHWORTH DRIVE	EDGEMEAD		547985	18461
Residential	32	LETCHWORTH DRIVE	EDGEMEAD		548007	18483
Residential	33	LETCHWORTH DRIVE	EDGEMEAD		547984	18460
Residential	34	LETCHWORTH DRIVE	EDGEMEAD		547974	18451
Residential	35	LETCHWORTH DRIVE	EDGEMEAD		547982	18459
Residential	36	LETCHWORTH DRIVE	EDGEMEAD		547973	18450
Residential	37	LETCHWORTH DRIVE	EDGEMEAD		547981	18458
Residential	38	LETCHWORTH DRIVE	EDGEMEAD		547965	18442
Residential	39	LETCHWORTH DRIVE	EDGEMEAD		547980	18457
Residential	40	LETCHWORTH DRIVE	EDGEMEAD		547964	18441
Residential	41	LETCHWORTH DRIVE	EDGEMEAD		547979	18456
Residential	42	LETCHWORTH DRIVE	EDGEMEAD		547963	18440
Residential	43	LETCHWORTH DRIVE	EDGEMEAD		699736	39375
Residential	44	LETCHWORTH DRIVE	EDGEMEAD		547961	18439
Residential	45	LETCHWORTH DRIVE	EDGEMEAD		699735	39374
Residential	46	LETCHWORTH DRIVE	EDGEMEAD		547960	18438
Residential	48	LETCHWORTH DRIVE	EDGEMEAD		547959	18437
Non-Residential	49	LETCHWORTH DRIVE	EDGEMEAD		559078	31252
Residential	50	LETCHWORTH DRIVE	EDGEMEAD		547958	18436
Non-Residential	51	LETCHWORTH DRIVE	EDGEMEAD		559079	31253
Residential	52	LETCHWORTH DRIVE	EDGEMEAD		547957	18435

PROPERTY CATEGORY	STREET NO	STREET NAME	SUBURB	UNIT NO	LIS KEY	ERF No
Residential	53	LETCHWORTH DRIVE	EDGEMEAD		548213	18700
Residential	54	LETCHWORTH DRIVE	EDGEMEAD		547956	18434
Residential	56	LETCHWORTH DRIVE	EDGEMEAD		547955	18433
Residential	57	LETCHWORTH DRIVE	EDGEMEAD		548209	18698
Residential	58	LETCHWORTH DRIVE	EDGEMEAD		547954	18432
Residential	59	LETCHWORTH DRIVE	EDGEMEAD		548208	18697
Residential	61	LETCHWORTH DRIVE	EDGEMEAD		548207	18696
Residential	62	LETCHWORTH DRIVE	EDGEMEAD		549623	20667
Residential	63	LETCHWORTH DRIVE	EDGEMEAD		548206	18695
Residential	64	LETCHWORTH DRIVE	EDGEMEAD		547952	18429
Residential	65	LETCHWORTH DRIVE	EDGEMEAD		548205	18694
Residential	66	LETCHWORTH DRIVE	EDGEMEAD		547951	18428
Residential	67	LETCHWORTH DRIVE	EDGEMEAD		548204	18693
Residential	69	LETCHWORTH DRIVE	EDGEMEAD		548203	18692
Residential	70	LETCHWORTH DRIVE	EDGEMEAD		548182	18672
Residential	71	LETCHWORTH DRIVE	EDGEMEAD		548202	18691
Residential	72	LETCHWORTH DRIVE	EDGEMEAD		548181	18671
Residential	73	LETCHWORTH DRIVE	EDGEMEAD		554724	26154
Residential	74	LETCHWORTH DRIVE	EDGEMEAD		548180	18670
Residential	75	LETCHWORTH DRIVE	EDGEMEAD		554725	26155
Residential	76	LETCHWORTH DRIVE	EDGEMEAD		548178	18669
Residential	78	LETCHWORTH DRIVE	EDGEMEAD		548177	18668
Residential	79	LETCHWORTH DRIVE	EDGEMEAD		554718	26148
Residential	80	LETCHWORTH DRIVE	EDGEMEAD		548176	18667
Residential	82	LETCHWORTH DRIVE	EDGEMEAD		548175	18666
Non-Residential	83	LETCHWORTH DRIVE	EDGEMEAD		548200	18689
Residential	84	LETCHWORTH DRIVE	EDGEMEAD		548174	18665
Residential	86	LETCHWORTH DRIVE	EDGEMEAD		548173	18664
Residential	88	LETCHWORTH DRIVE	EDGEMEAD		548172	18663
Residential	89	LETCHWORTH DRIVE	EDGEMEAD		550210	21395
Residential	90	LETCHWORTH DRIVE	EDGEMEAD		548171	18662
Residential	91	LETCHWORTH DRIVE	EDGEMEAD		550211	21396
Residential	96	LETCHWORTH DRIVE	EDGEMEAD		548077	18554
Residential	98	LETCHWORTH DRIVE	EDGEMEAD		548076	18553
Residential	100	LETCHWORTH DRIVE	EDGEMEAD		548075	18552
Residential	102	LETCHWORTH DRIVE	EDGEMEAD		548074	18551

PROPERTY CATEGORY	STREET NO	STREET NAME	SUBURB	UNIT NO	LIS KEY	ERF No
Residential	104	LETCHWORTH DRIVE	EDGEMEAD		548073	18550
Non-Residential	122	LETCHWORTH DRIVE	EDGEMEAD		550465	22045
Residential	126	LETCHWORTH DRIVE	EDGEMEAD	1	550464	22044
Residential	126	LETCHWORTH DRIVE	EDGEMEAD	2	550464	22044
Residential	126	LETCHWORTH DRIVE	EDGEMEAD	3	550464	22044
Residential	126	LETCHWORTH DRIVE	EDGEMEAD	4	550464	22044
Residential	126	LETCHWORTH DRIVE	EDGEMEAD	5	550464	22044
Residential	126	LETCHWORTH DRIVE	EDGEMEAD	6	550464	22044
Residential	126	LETCHWORTH DRIVE	EDGEMEAD	7	550464	22044
Residential	126	LETCHWORTH DRIVE	EDGEMEAD	8	550464	22044
Residential	126	LETCHWORTH DRIVE	EDGEMEAD	9	550464	22044
Non-Residential	126	LETCHWORTH DRIVE	EDGEMEAD		550464	22044
Non-Residential	130	LETCHWORTH DRIVE	EDGEMEAD		563198	36044
Residential	149	LETCHWORTH DRIVE	EDGEMEAD		548723	19580
Residential	151	LETCHWORTH DRIVE	EDGEMEAD		548724	19581
Residential	155	LETCHWORTH DRIVE	EDGEMEAD		548726	19583
Residential	157	LETCHWORTH DRIVE	EDGEMEAD		548715	19573
Residential	3	LINDEN WAY	EDGEMEAD		547322	17745
Residential	7	LINDEN WAY	EDGEMEAD		547320	17743
Residential	9	LINDEN WAY	EDGEMEAD		547319	17742
Residential	11	LINDEN WAY	EDGEMEAD		547318	17741
Residential	13	LINDEN WAY	EDGEMEAD		547317	17740
Residential	2	LINDLEY WAY	EDGEMEAD		554481	25831
Residential	4	LINDLEY WAY	EDGEMEAD		554480	25830
Residential	6	LINDLEY WAY	EDGEMEAD		554665	26018
Residential	8	LINDLEY WAY	EDGEMEAD		554664	26017
Residential	10	LINDLEY WAY	EDGEMEAD		554663	26016
Residential	12	LINDLEY WAY	EDGEMEAD		554523	25871
Residential	16	LINDLEY WAY	EDGEMEAD		554520	25869
Residential	18	LINDLEY WAY	EDGEMEAD		554519	25868
Residential	20	LINDLEY WAY	EDGEMEAD		554518	25867
Residential	22	LINDLEY WAY	EDGEMEAD		554517	25866
Residential	24	LINDLEY WAY	EDGEMEAD		554516	25865
Residential	26	LINDLEY WAY	EDGEMEAD		554515	25864
Residential	27	LINDLEY WAY	EDGEMEAD		554570	25915
Residential	28	LINDLEY WAY	EDGEMEAD		554514	25863

PROPERTY CATEGORY	STREET NO	STREET NAME	SUBURB	UNIT NO	LIS KEY	ERF No
Residential	29	LINDLEY WAY	EDGEMEAD		554571	25916
Residential	31	LINDLEY WAY	EDGEMEAD		554572	25917
Residential	33	LINDLEY WAY	EDGEMEAD		554573	25918
Residential	34	LINDLEY WAY	EDGEMEAD		554548	25895
Residential	35	LINDLEY WAY	EDGEMEAD		554574	25919
Residential	36	LINDLEY WAY	EDGEMEAD		554547	25894
Residential	37	LINDLEY WAY	EDGEMEAD		554576	25920
Residential	39	LINDLEY WAY	EDGEMEAD		554577	25921
Residential	41	LINDLEY WAY	EDGEMEAD		554578	25922
Residential	42	LINDLEY WAY	EDGEMEAD		554568	25912
Residential	43	LINDLEY WAY	EDGEMEAD		554579	25923
Residential	44	LINDLEY WAY	EDGEMEAD		554567	25911
Residential	45	LINDLEY WAY	EDGEMEAD		554580	25924
Residential	46	LINDLEY WAY	EDGEMEAD		554566	25910
Residential	47	LINDLEY WAY	EDGEMEAD		554581	25925
Residential	49	LINDLEY WAY	EDGEMEAD		554582	25926
Residential	51	LINDLEY WAY	EDGEMEAD		554583	25927
Residential	53	LINDLEY WAY	EDGEMEAD		554584	25928
Residential	55	LINDLEY WAY	EDGEMEAD		554585	25929
Residential	1	LINGFIELD WAY	EDGEMEAD		550059	21233
Residential	2	LINGFIELD WAY	EDGEMEAD		547801	18275
Residential	3	LINGFIELD WAY	EDGEMEAD		550060	21234
Residential	4	LINGFIELD WAY	EDGEMEAD		549436	20422
Residential	5	LINGFIELD WAY	EDGEMEAD		550061	21235
Residential	6	LINGFIELD WAY	EDGEMEAD		549435	20421
Residential	7	LINGFIELD WAY	EDGEMEAD		550062	21236
Residential	8	LINGFIELD WAY	EDGEMEAD		549434	20420
Residential	9	LINGFIELD WAY	EDGEMEAD		550063	21237
Residential	6	LINK WAY	EDGEMEAD		560610	33086
Non-Residential	7	LINK WAY	EDGEMEAD	1	450469	18201
Non-Residential	7	LINK WAY	EDGEMEAD	2	450469	18201
Non-Residential	7	LINK WAY	EDGEMEAD	3	450469	18201
Non-Residential	7	LINK WAY	EDGEMEAD	4	450469	18201
Non-Residential	7	LINK WAY	EDGEMEAD	5	450469	18201
Non-Residential	7	LINK WAY	EDGEMEAD	6	450469	18201
Non-Residential	7	LINK WAY	EDGEMEAD	7	450469	18201

PROPERTY CATEGORY	STREET NO	STREET NAME	SUBURB	UNIT NO	LIS KEY	ERF No
Non-Residential	7	LINK WAY	EDGEMEAD	8	450469	18201
Non-Residential	7	LINK WAY	EDGEMEAD	9	450469	18201
Non-Residential	7	LINK WAY	EDGEMEAD	10	450469	18201
Non-Residential	7	LINK WAY	EDGEMEAD	11	450469	18201
Non-Residential	7	LINK WAY	EDGEMEAD	12	450469	18201
Non-Residential	7	LINK WAY	EDGEMEAD	13	450469	18201
Non-Residential	7	LINK WAY	EDGEMEAD	14	450469	18201
Non-Residential	7	LINK WAY	EDGEMEAD	15	450469	18201
Non-Residential	7	LINK WAY	EDGEMEAD	16	450469	18201
Non-Residential	7	LINK WAY	EDGEMEAD	17	450469	18201
Non-Residential	7	LINK WAY	EDGEMEAD	18	450469	18201
Non-Residential	7	LINK WAY	EDGEMEAD	19	450469	18201
Non-Residential	7	LINK WAY	EDGEMEAD	20	450469	18201
Non-Residential	7	LINK WAY	EDGEMEAD	21	450469	18201
Non-Residential	7	LINK WAY	EDGEMEAD	22	450469	18201
Non-Residential	7	LINK WAY	EDGEMEAD	23	450469	18201
Non-Residential	7	LINK WAY	EDGEMEAD	24	450469	18201
Non-Residential	7	LINK WAY	EDGEMEAD	25	450469	18201
Non-Residential	7	LINK WAY	EDGEMEAD	26	450469	18201
Non-Residential	7	LINK WAY	EDGEMEAD	27	450469	18201
Non-Residential	7	LINK WAY	EDGEMEAD	28	450469	18201
Non-Residential	7	LINK WAY	EDGEMEAD	29	450469	18201
Non-Residential	7	LINK WAY	EDGEMEAD	30	450469	18201
Non-Residential	7	LINK WAY	EDGEMEAD	31	450469	18201
Non-Residential	7	LINK WAY	EDGEMEAD	32	450469	18201
Non-Residential	7	LINK WAY	EDGEMEAD	33	450469	18201
Non-Residential	7	LINK WAY	EDGEMEAD	34	450469	18201
Non-Residential	7	LINK WAY	EDGEMEAD	35	450469	18201
Non-Residential	7	LINK WAY	EDGEMEAD	36	450469	18201
Non-Residential	7	LINK WAY	EDGEMEAD	37	450469	18201
Non-Residential	7	LINK WAY	EDGEMEAD	38	450469	18201
Non-Residential	7	LINK WAY	EDGEMEAD	39	450469	18201
Non-Residential	7	LINK WAY	EDGEMEAD	40	450469	18201
Non-Residential	7	LINK WAY	EDGEMEAD		450469	18201
Residential	8	LINK WAY	EDGEMEAD		560611	33087
Residential	10	LINK WAY	EDGEMEAD		560612	33088

PROPERTY CATEGORY	STREET NO	STREET NAME	SUBURB	UNIT NO	LIS KEY	ERF No
Residential	12	LINK WAY	EDGEMEAD		560613	33089
Residential	14	LINK WAY	EDGEMEAD		560614	33090
Residential	16	LINK WAY	EDGEMEAD		560615	33091
Residential	18	LINK WAY	EDGEMEAD		560616	33092
Residential	20	LINK WAY	EDGEMEAD		558935	30998
Non-Residential	21	LINK WAY	EDGEMEAD	1	448498	31011
Non-Residential	21	LINK WAY	EDGEMEAD	2	448498	31011
Non-Residential	21	LINK WAY	EDGEMEAD	3	448498	31011
Non-Residential	21	LINK WAY	EDGEMEAD	4	448498	31011
Non-Residential	21	LINK WAY	EDGEMEAD	5	448498	31011
Non-Residential	21	LINK WAY	EDGEMEAD	6	448498	31011
Non-Residential	21	LINK WAY	EDGEMEAD	7	448498	31011
Non-Residential	21	LINK WAY	EDGEMEAD	8	448498	31011
Non-Residential	21	LINK WAY	EDGEMEAD	9	448498	31011
Non-Residential	21	LINK WAY	EDGEMEAD	10	448498	31011
Non-Residential	21	LINK WAY	EDGEMEAD	11	448498	31011
Non-Residential	21	LINK WAY	EDGEMEAD	12	448498	31011
Non-Residential	21	LINK WAY	EDGEMEAD	13	448498	31011
Non-Residential	21	LINK WAY	EDGEMEAD	14	448498	31011
Non-Residential	21	LINK WAY	EDGEMEAD		448498	31011
Residential	22	LINK WAY	EDGEMEAD		558936	30999
Residential	24	LINK WAY	EDGEMEAD		558940	31000
Residential	26	LINK WAY	EDGEMEAD		558941	31001
Residential	28	LINK WAY	EDGEMEAD		558942	31002
Residential	30	LINK WAY	EDGEMEAD		558943	31003
Residential	32	LINK WAY	EDGEMEAD		558944	31004
Residential	34	LINK WAY	EDGEMEAD		558945	31005
Residential	2	LINK WAY MEWS	EDGEMEAD		998111	39774
Residential	3	LINK WAY MEWS	EDGEMEAD		998112	39775
Residential	4	LINK WAY MEWS	EDGEMEAD		998113	39776
Residential	5	LINK WAY MEWS	EDGEMEAD		998114	39777
Residential	6	LINK WAY MEWS	EDGEMEAD		998115	39778
Residential	7	LINK WAY MEWS	EDGEMEAD		998116	39779
Residential	8	LINK WAY MEWS	EDGEMEAD		998117	39780
Residential	9	LINK WAY MEWS	EDGEMEAD		998118	39781
Residential	10	LINK WAY MEWS	EDGEMEAD		998119	39782

PROPERTY CATEGORY	STREET NO	STREET NAME	SUBURB	UNIT NO	LIS KEY	ERF No
Residential	2	LOMBARD ROAD	EDGEMEAD		550315	21767
Residential	4	LOMBARD ROAD	EDGEMEAD		550510	22095
Residential	6	LOMBARD ROAD	EDGEMEAD		550509	22094
Residential	10	LOMBARD ROAD	EDGEMEAD		550507	22092
Residential	12	LOMBARD ROAD	EDGEMEAD		550506	22091
Residential	14	LOMBARD ROAD	EDGEMEAD		550505	22090
Residential	16	LOMBARD ROAD	EDGEMEAD		550503	22089
Residential	18	LOMBARD ROAD	EDGEMEAD		550502	22088
Residential	20	LOMBARD ROAD	EDGEMEAD		550501	22087
Residential	22	LOMBARD ROAD	EDGEMEAD		550500	22086
Residential	2	LONGMORE CRESCENT	EDGEMEAD	1	448846	32480
Residential	2	LONGMORE CRESCENT	EDGEMEAD	2	448846	32480
Residential	2	LONGMORE CRESCENT	EDGEMEAD	3	448846	32480
Residential	2	LONGMORE CRESCENT	EDGEMEAD	4	448846	32480
Residential	2	LONGMORE CRESCENT	EDGEMEAD	5	448846	32480
Residential	2	LONGMORE CRESCENT	EDGEMEAD	6	448846	32480
Residential	2	LONGMORE CRESCENT	EDGEMEAD	7	448846	32480
Residential	2	LONGMORE CRESCENT	EDGEMEAD	8	448846	32480
Residential	2	LONGMORE CRESCENT	EDGEMEAD	9	448846	32480
Residential	2	LONGMORE CRESCENT	EDGEMEAD	10	448846	32480
Residential	2	LONGMORE CRESCENT	EDGEMEAD	11	448846	32480
Residential	2	LONGMORE CRESCENT	EDGEMEAD	12	448846	32480
Residential	2	LONGMORE CRESCENT	EDGEMEAD	13	448846	32480
Residential	2	LONGMORE CRESCENT	EDGEMEAD	14	448846	32480
Residential	2	LONGMORE CRESCENT	EDGEMEAD	15	448846	32480
Residential	2	LONGMORE CRESCENT	EDGEMEAD	16	448846	32480
Residential	2	LONGMORE CRESCENT	EDGEMEAD	17	448846	32480
Residential	2	LONGMORE CRESCENT	EDGEMEAD	18	448846	32480
Non-Residential	2	LONGMORE CRESCENT	EDGEMEAD		448846	32480
Residential	3	LONGMORE CRESCENT	EDGEMEAD		550850	22536
Residential	5	LONGMORE CRESCENT	EDGEMEAD		550851	22537
Residential	7	LONGMORE CRESCENT	EDGEMEAD		550853	22539
Residential	9	LONGMORE CRESCENT	EDGEMEAD		550852	22538
Residential	11	LONGMORE CRESCENT	EDGEMEAD		550938	22653
Residential	13	LONGMORE CRESCENT	EDGEMEAD		550837	22523
Residential	15	LONGMORE CRESCENT	EDGEMEAD		550838	22524

PROPERTY CATEGORY	STREET NO	STREET NAME	SUBURB	UNIT NO	LIS KEY	ERF No
Residential	17	LONGMORE CRESCENT	EDGEMEAD		550839	22525
Residential	19	LONGMORE CRESCENT	EDGEMEAD		550840	22526
Residential	21	LONGMORE CRESCENT	EDGEMEAD		550841	22527
Residential	1	LONGWOOD CLOSE	EDGEMEAD		548093	18570
Residential	2	LONGWOOD CLOSE	EDGEMEAD		548102	18579
Residential	3	LONGWOOD CLOSE	EDGEMEAD		548094	18571
Residential	4	LONGWOOD CLOSE	EDGEMEAD		548101	18578
Residential	5	LONGWOOD CLOSE	EDGEMEAD		548095	18572
Residential	6	LONGWOOD CLOSE	EDGEMEAD		548100	18577
Residential	7	LONGWOOD CLOSE	EDGEMEAD		548089	18567
Residential	8	LONGWOOD CLOSE	EDGEMEAD		548099	18576
Residential	9	LONGWOOD CLOSE	EDGEMEAD		548088	18566
Residential	10	LONGWOOD CLOSE	EDGEMEAD		548098	18575
Residential	11	LONGWOOD CLOSE	EDGEMEAD		548087	18565
Residential	12	LONGWOOD CLOSE	EDGEMEAD		548097	18574
Residential	13	LONGWOOD CLOSE	EDGEMEAD		548086	18564
Residential	14	LONGWOOD CLOSE	EDGEMEAD		548096	18573
Residential	36	LOUIS THIBAUT DRIVE	EDGEMEAD		550474	22054
Residential	38	LOUIS THIBAUT DRIVE	EDGEMEAD		550473	22053
Residential	40	LOUIS THIBAUT DRIVE	EDGEMEAD		550472	22052
Residential	42	LOUIS THIBAUT DRIVE	EDGEMEAD		550471	22051
Residential	44	LOUIS THIBAUT DRIVE	EDGEMEAD		550470	22050
Residential	46	LOUIS THIBAUT DRIVE	EDGEMEAD		550468	22049
Residential	48	LOUIS THIBAUT DRIVE	EDGEMEAD		550467	22048
Non-Residential	50	LOUIS THIBAUT DRIVE	EDGEMEAD		561391	33999
Residential	53	LOUIS THIBAUT DRIVE	EDGEMEAD		960816	36492
Non-Residential	54	LOUIS THIBAUT DRIVE	EDGEMEAD		550466	22046
Residential	55	LOUIS THIBAUT DRIVE	EDGEMEAD		550862	22566
Residential	57	LOUIS THIBAUT DRIVE	EDGEMEAD		550863	22567
Residential	59	LOUIS THIBAUT DRIVE	EDGEMEAD		550864	22568
Residential	63	LOUIS THIBAUT DRIVE	EDGEMEAD		550196	21380
Residential	65	LOUIS THIBAUT DRIVE	EDGEMEAD		550197	21381
Residential	67	LOUIS THIBAUT DRIVE	EDGEMEAD		550198	21382
Residential	68	LOUIS THIBAUT DRIVE	EDGEMEAD		550849	22535
Residential	69	LOUIS THIBAUT DRIVE	EDGEMEAD		550199	21383
Residential	70	LOUIS THIBAUT DRIVE	EDGEMEAD		550848	22534

PROPERTY CATEGORY	STREET NO	STREET NAME	SUBURB	UNIT NO	LIS KEY	ERF No
Residential	71	LOUIS THIBAUT DRIVE	EDGEMEAD		550200	21384
Residential	73	LOUIS THIBAUT DRIVE	EDGEMEAD		550201	21385
Residential	74	LOUIS THIBAUT DRIVE	EDGEMEAD		550158	21344
Residential	75	LOUIS THIBAUT DRIVE	EDGEMEAD		550202	21386
Residential	76	LOUIS THIBAUT DRIVE	EDGEMEAD		550157	21343
Residential	77	LOUIS THIBAUT DRIVE	EDGEMEAD		550203	21387
Residential	78	LOUIS THIBAUT DRIVE	EDGEMEAD		550156	21342
Residential	80	LOUIS THIBAUT DRIVE	EDGEMEAD		550155	21341
Residential	82	LOUIS THIBAUT DRIVE	EDGEMEAD		550154	21340
Residential	83	LOUIS THIBAUT DRIVE	EDGEMEAD		554461	25813
Residential	84	LOUIS THIBAUT DRIVE	EDGEMEAD		550152	21339
Residential	85	LOUIS THIBAUT DRIVE	EDGEMEAD		554462	25814
Residential	86	LOUIS THIBAUT DRIVE	EDGEMEAD		550151	21338
Residential	87	LOUIS THIBAUT DRIVE	EDGEMEAD		554463	25815
Residential	88	LOUIS THIBAUT DRIVE	EDGEMEAD		550150	21337
Residential	89	LOUIS THIBAUT DRIVE	EDGEMEAD		554464	25816
Residential	90	LOUIS THIBAUT DRIVE	EDGEMEAD		550149	21336
Residential	91	LOUIS THIBAUT DRIVE	EDGEMEAD		554465	25817
Residential	94	LOUIS THIBAUT DRIVE	EDGEMEAD		550182	21368
Residential	95	LOUIS THIBAUT DRIVE	EDGEMEAD		554497	25847
Residential	96	LOUIS THIBAUT DRIVE	EDGEMEAD		550181	21367
Residential	98	LOUIS THIBAUT DRIVE	EDGEMEAD		550180	21366
Residential	100	LOUIS THIBAUT DRIVE	EDGEMEAD		550179	21365
Residential	101	LOUIS THIBAUT DRIVE	EDGEMEAD		555967	27710
Residential	102	LOUIS THIBAUT DRIVE	EDGEMEAD		550178	21364
Residential	103	LOUIS THIBAUT DRIVE	EDGEMEAD		555968	27711
Residential	104	LOUIS THIBAUT DRIVE	EDGEMEAD		550177	21363
Residential	106	LOUIS THIBAUT DRIVE	EDGEMEAD		550176	21362
Residential	107	LOUIS THIBAUT DRIVE	EDGEMEAD		555970	27713
Residential	108	LOUIS THIBAUT DRIVE	EDGEMEAD		550175	21361
Residential	109	LOUIS THIBAUT DRIVE	EDGEMEAD		555971	27714
Residential	110	LOUIS THIBAUT DRIVE	EDGEMEAD		550174	21360
Residential	111	LOUIS THIBAUT DRIVE	EDGEMEAD		555972	27715
Residential	112	LOUIS THIBAUT DRIVE	EDGEMEAD		554928	26365
Residential	113	LOUIS THIBAUT DRIVE	EDGEMEAD		555973	27716
Residential	114	LOUIS THIBAUT DRIVE	EDGEMEAD		554927	26364

PROPERTY CATEGORY	STREET NO	STREET NAME	SUBURB	UNIT NO	LIS KEY	ERF No
Residential	115	LOUIS THIBAUT DRIVE	EDGEMEAD		555974	27717
Residential	116	LOUIS THIBAUT DRIVE	EDGEMEAD		554926	26363
Residential	117	LOUIS THIBAUT DRIVE	EDGEMEAD		555975	27718
Residential	118	LOUIS THIBAUT DRIVE	EDGEMEAD		554925	26362
Residential	119	LOUIS THIBAUT DRIVE	EDGEMEAD		555976	27719
Residential	120	LOUIS THIBAUT DRIVE	EDGEMEAD		554924	26361
Residential	122	LOUIS THIBAUT DRIVE	EDGEMEAD		554923	26360
Residential	124	LOUIS THIBAUT DRIVE	EDGEMEAD		555721	27482
Residential	126	LOUIS THIBAUT DRIVE	EDGEMEAD		555722	27483
Residential	128	LOUIS THIBAUT DRIVE	EDGEMEAD		555723	27484
Residential	130	LOUIS THIBAUT DRIVE	EDGEMEAD		555724	27485
Residential	132	LOUIS THIBAUT DRIVE	EDGEMEAD		555725	27486
Residential	134	LOUIS THIBAUT DRIVE	EDGEMEAD		555726	27487
Residential	136	LOUIS THIBAUT DRIVE	EDGEMEAD		555727	27488
Residential	142	LOUIS THIBAUT DRIVE	EDGEMEAD		555926	27674
Residential	144	LOUIS THIBAUT DRIVE	EDGEMEAD		555927	27675
Residential	148	LOUIS THIBAUT DRIVE	EDGEMEAD		555929	27677
Residential	150	LOUIS THIBAUT DRIVE	EDGEMEAD		555930	27678
Residential	152	LOUIS THIBAUT DRIVE	EDGEMEAD		555931	27679
Residential	154	LOUIS THIBAUT DRIVE	EDGEMEAD		555933	27680
Residential	156	LOUIS THIBAUT DRIVE	EDGEMEAD		555934	27681
Residential	1	LOWRY CLOSE	EDGEMEAD		554831	26277
Residential	2	LOWRY CLOSE	EDGEMEAD		554837	26282
Residential	3	LOWRY CLOSE	EDGEMEAD		554832	26278
Residential	4	LOWRY CLOSE	EDGEMEAD		554836	26281
Residential	5	LOWRY CLOSE	EDGEMEAD		554833	26279
Residential	3	LUSENGA WAY	EDGEMEAD		550027	21182
Residential	4	LUSENGA WAY	EDGEMEAD		548156	18643
Residential	5	LUSENGA WAY	EDGEMEAD		548144	18632
Residential	6	LUSENGA WAY	EDGEMEAD		548155	18642
Residential	7	LUSENGA WAY	EDGEMEAD		548145	18633
Residential	8	LUSENGA WAY	EDGEMEAD		548154	18641
Residential	9	LUSENGA WAY	EDGEMEAD		548146	18634
Residential	10	LUSENGA WAY	EDGEMEAD		548153	18640
Residential	12	LUSENGA WAY	EDGEMEAD		548151	18639
Residential	13	LUSENGA WAY	EDGEMEAD		548148	18636

PROPERTY CATEGORY	STREET NO	STREET NAME	SUBURB	UNIT NO	LIS KEY	ERF No
Residential	14	LUSENGA WAY	EDGEMEAD		548150	18638
Residential	16	LUSENGA WAY	EDGEMEAD		548149	18637
Residential	3A	LUSENGA WAY	EDGEMEAD		550013	21169
Residential	1	MACLEAR CRESCENT	EDGEMEAD		555745	27504
Residential	3	MACLEAR CRESCENT	EDGEMEAD		555744	27503
Residential	4	MACLEAR CRESCENT	EDGEMEAD		555760	27519
Residential	6	MACLEAR CRESCENT	EDGEMEAD		555762	27520
Residential	8	MACLEAR CRESCENT	EDGEMEAD		555763	27521
Residential	9	MACLEAR CRESCENT	EDGEMEAD		555893	27641
Residential	10	MACLEAR CRESCENT	EDGEMEAD		555764	27522
Residential	11	MACLEAR CRESCENT	EDGEMEAD		555892	27640
Residential	12	MACLEAR CRESCENT	EDGEMEAD		555765	27523
Residential	15	MACLEAR CRESCENT	EDGEMEAD		555879	27627
Residential	16	MACLEAR CRESCENT	EDGEMEAD		555794	27550
Residential	17	MACLEAR CRESCENT	EDGEMEAD		555878	27626
Residential	18	MACLEAR CRESCENT	EDGEMEAD		555795	27551
Residential	20	MACLEAR CRESCENT	EDGEMEAD		555796	27552
Residential	21	MACLEAR CRESCENT	EDGEMEAD		555841	27593
Residential	23	MACLEAR CRESCENT	EDGEMEAD		555840	27592
Residential	25	MACLEAR CRESCENT	EDGEMEAD		555839	27591
Residential	26	MACLEAR CRESCENT	EDGEMEAD		555799	27555
Residential	27	MACLEAR CRESCENT	EDGEMEAD		555838	27590
Residential	28	MACLEAR CRESCENT	EDGEMEAD		555800	27556
Residential	29	MACLEAR CRESCENT	EDGEMEAD		555836	27589
Residential	30	MACLEAR CRESCENT	EDGEMEAD		555801	27557
Residential	3	MADISON SQUARE	EDGEMEAD		548645	19434
Residential	5	MADISON SQUARE	EDGEMEAD		548644	19433
Residential	7	MADISON SQUARE	EDGEMEAD		548643	19432
Residential	11	MADISON SQUARE	EDGEMEAD		548641	19430
Residential	13	MADISON SQUARE	EDGEMEAD		548654	19442
Residential	15	MADISON SQUARE	EDGEMEAD		548653	19441
Residential	17	MADISON SQUARE	EDGEMEAD		548652	19440
Residential	19	MADISON SQUARE	EDGEMEAD		548650	19439
Residential	21	MADISON SQUARE	EDGEMEAD		548649	19438
Residential	23	MADISON SQUARE	EDGEMEAD		548648	19437
Residential	25	MADISON SQUARE	EDGEMEAD		548647	19436

PROPERTY CATEGORY	STREET NO	STREET NAME	SUBURB	UNIT NO	LIS KEY	ERF No
Residential	2	MAJUBA CLOSE	EDGEMEAD		550084	21270
Residential	4	MAJUBA CLOSE	EDGEMEAD		550085	21271
Residential	1	MARAIS CLOSE	EDGEMEAD		560355	32704
Residential	3	MARAIS CLOSE	EDGEMEAD		560356	32705
Residential	5	MARAIS CLOSE	EDGEMEAD		560357	32706
Residential	7	MARAIS CLOSE	EDGEMEAD		560358	32707
Residential	9	MARAIS CLOSE	EDGEMEAD		560359	32708
Residential	11	MARAIS CLOSE	EDGEMEAD		560360	32709
Residential	13	MARAIS CLOSE	EDGEMEAD		560531	33003
Residential	15	MARAIS CLOSE	EDGEMEAD		560532	33004
Residential	17	MARAIS CLOSE	EDGEMEAD		560361	32712
Residential	19	MARAIS CLOSE	EDGEMEAD		560362	32713
Residential	21	MARAIS CLOSE	EDGEMEAD		560363	32714
Residential	23	MARAIS CLOSE	EDGEMEAD		560364	32715
Residential	3	MARICO ROAD	EDGEMEAD		554666	26019
Residential	4	MARICO ROAD	EDGEMEAD		554478	25829
Residential	5	MARICO ROAD	EDGEMEAD		554668	26020
Residential	6	MARICO ROAD	EDGEMEAD		554477	25828
Residential	7	MARICO ROAD	EDGEMEAD		554669	26021
Residential	8	MARICO ROAD	EDGEMEAD		554476	25827
Residential	10	MARICO ROAD	EDGEMEAD		554475	25826
Residential	12	MARICO ROAD	EDGEMEAD		554474	25825
Residential	14	MARICO ROAD	EDGEMEAD		554473	25824
Residential	16	MARICO ROAD	EDGEMEAD		554472	25823
Residential	1	MEERENDAL ROAD	EDGEMEAD		546930	17157
Residential	2	MEERENDAL ROAD	EDGEMEAD		547315	17738
Residential	3	MEERENDAL ROAD	EDGEMEAD		546931	17158
Residential	4	MEERENDAL ROAD	EDGEMEAD		547314	17737
Residential	5	MEERENDAL ROAD	EDGEMEAD		546932	17159
Residential	7	MEERENDAL ROAD	EDGEMEAD		546933	17160
Residential	9	MEERENDAL ROAD	EDGEMEAD		546934	17161
Residential	10	MEERENDAL ROAD	EDGEMEAD		546972	17206
Residential	11	MEERENDAL ROAD	EDGEMEAD		546935	17162
Residential	12	MEERENDAL ROAD	EDGEMEAD		546971	17205
Residential	14	MEERENDAL ROAD	EDGEMEAD		546970	17204
Residential	16	MEERENDAL ROAD	EDGEMEAD		546969	17203

PROPERTY CATEGORY	STREET NO	STREET NAME	SUBURB	UNIT NO	LIS KEY	ERF No
Residential	18	MEERENDAL ROAD	EDGEMEAD		546968	17202
Residential	20	MEERENDAL ROAD	EDGEMEAD		546967	17201
Residential	22	MEERENDAL ROAD	EDGEMEAD		546966	17200
Residential	1	MENLO CRESCENT	EDGEMEAD		548027	18502
Residential	3	MENLO CRESCENT	EDGEMEAD		548028	18503
Residential	4	MENLO CRESCENT	EDGEMEAD		548051	18525
Residential	5	MENLO CRESCENT	EDGEMEAD		548029	18504
Residential	6	MENLO CRESCENT	EDGEMEAD		548050	18524
Residential	7	MENLO CRESCENT	EDGEMEAD		548030	18505
Residential	9	MENLO CRESCENT	EDGEMEAD		548031	18506
Residential	11	MENLO CRESCENT	EDGEMEAD		548032	18507
Residential	12	MENLO CRESCENT	EDGEMEAD		547914	18383
Residential	13	MENLO CRESCENT	EDGEMEAD		548033	18508
Residential	14	MENLO CRESCENT	EDGEMEAD		547913	18382
Residential	15	MENLO CRESCENT	EDGEMEAD		548034	18509
Residential	16	MENLO CRESCENT	EDGEMEAD		547912	18381
Residential	18	MENLO CRESCENT	EDGEMEAD		547911	18380
Residential	19	MENLO CRESCENT	EDGEMEAD		547933	18401
Residential	20	MENLO CRESCENT	EDGEMEAD		547909	18379
Residential	21	MENLO CRESCENT	EDGEMEAD		547934	18402
Residential	22	MENLO CRESCENT	EDGEMEAD		547908	18377
Residential	23	MENLO CRESCENT	EDGEMEAD		547916	18387
Residential	24	MENLO CRESCENT	EDGEMEAD		547907	18376
Residential	2	MILANDO CRESCENT	EDGEMEAD		554717	26147
Residential	3	MILANDO CRESCENT	EDGEMEAD		554723	26153
Residential	4	MILANDO CRESCENT	EDGEMEAD		554716	26146
Residential	5	MILANDO CRESCENT	EDGEMEAD		554722	26152
Residential	7	MILANDO CRESCENT	EDGEMEAD		554721	26151
Residential	8	MILANDO CRESCENT	EDGEMEAD		554714	26144
Residential	9	MILANDO CRESCENT	EDGEMEAD		554720	26150
Residential	10	MILANDO CRESCENT	EDGEMEAD		554713	26143
Residential	11	MILANDO CRESCENT	EDGEMEAD		554719	26149
Non-Residential	13	MILANDO CRESCENT	EDGEMEAD		554726	26156
Residential	3	MITCHELLS DRIVE	EDGEMEAD		555720	27481
Residential	4	MITCHELLS DRIVE	EDGEMEAD		554921	26359
Residential	5	MITCHELLS DRIVE	EDGEMEAD		555719	27480

PROPERTY CATEGORY	STREET NO	STREET NAME	SUBURB	UNIT NO	LIS KEY	ERF No
Residential	7	MITCHELLS DRIVE	EDGEMEAD		555717	27479
Residential	9	MITCHELLS DRIVE	EDGEMEAD		555716	27478
Residential	10	MITCHELLS DRIVE	EDGEMEAD		554907	26346
Residential	12	MITCHELLS DRIVE	EDGEMEAD		554906	26345
Residential	13	MITCHELLS DRIVE	EDGEMEAD		555747	27506
Residential	14	MITCHELLS DRIVE	EDGEMEAD		554905	26344
Residential	16	MITCHELLS DRIVE	EDGEMEAD		554904	26343
Residential	18	MITCHELLS DRIVE	EDGEMEAD		554903	26342
Residential	19	MITCHELLS DRIVE	EDGEMEAD		555759	27518
Residential	20	MITCHELLS DRIVE	EDGEMEAD		554902	26341
Residential	21	MITCHELLS DRIVE	EDGEMEAD		555758	27517
Residential	22	MITCHELLS DRIVE	EDGEMEAD	1	554901	26340
Residential	22	MITCHELLS DRIVE	EDGEMEAD	2	554901	26340
Non-Residential	22	MITCHELLS DRIVE	EDGEMEAD		554901	26340
Residential	23	MITCHELLS DRIVE	EDGEMEAD		555757	27516
Residential	25	MITCHELLS DRIVE	EDGEMEAD		555756	27515
Residential	26	MITCHELLS DRIVE	EDGEMEAD		554850	26294
Residential	27	MITCHELLS DRIVE	EDGEMEAD		555755	27514
Residential	28	MITCHELLS DRIVE	EDGEMEAD		554849	26293
Residential	29	MITCHELLS DRIVE	EDGEMEAD		555754	27513
Residential	30	MITCHELLS DRIVE	EDGEMEAD		554848	26292
Residential	31	MITCHELLS DRIVE	EDGEMEAD		555753	27512
Residential	32	MITCHELLS DRIVE	EDGEMEAD		554847	26291
Residential	33	MITCHELLS DRIVE	EDGEMEAD		555752	27511
Residential	34	MITCHELLS DRIVE	EDGEMEAD		554846	26290
Residential	35	MITCHELLS DRIVE	EDGEMEAD		555751	27510
Residential	37	MITCHELLS DRIVE	EDGEMEAD		555773	27531
Residential	1	MURRAYFIELD STREET	EDGEMEAD		547765	18238
Residential	2	MURRAYFIELD STREET	EDGEMEAD		547826	18298
Residential	4	MURRAYFIELD STREET	EDGEMEAD		547825	18297
Residential	6	MURRAYFIELD STREET	EDGEMEAD		547824	18296
Residential	8	MURRAYFIELD STREET	EDGEMEAD		547823	18295
Residential	10	MURRAYFIELD STREET	EDGEMEAD		547822	18294
Residential	12	MURRAYFIELD STREET	EDGEMEAD		547821	18293
Residential	14	MURRAYFIELD STREET	EDGEMEAD		547820	18292
Residential	15	MURRAYFIELD STREET	EDGEMEAD		549468	20455

PROPERTY CATEGORY	STREET NO	STREET NAME	SUBURB	UNIT NO	LIS KEY	ERF No
Residential	16	MURRAYFIELD STREET	EDGEMEAD		547819	18291
Residential	18	MURRAYFIELD STREET	EDGEMEAD		547818	18290
Residential	20	MURRAYFIELD STREET	EDGEMEAD		547816	18289
Residential	22	MURRAYFIELD STREET	EDGEMEAD		547815	18288
Residential	24	MURRAYFIELD STREET	EDGEMEAD		547814	18287
Residential	26	MURRAYFIELD STREET	EDGEMEAD		547813	18286
Residential	28	MURRAYFIELD STREET	EDGEMEAD		547812	18285
Residential	30	MURRAYFIELD STREET	EDGEMEAD		547756	18229
Residential	32	MURRAYFIELD STREET	EDGEMEAD		547755	18228
Residential	34	MURRAYFIELD STREET	EDGEMEAD		547754	18227
Residential	3	NEWBERRY SQUARE	EDGEMEAD		554735	26166
Residential	4	NEWBERRY SQUARE	EDGEMEAD		554736	26167
Residential	5	NEWBERRY SQUARE	EDGEMEAD		554734	26165
Residential	6	NEWBERRY SQUARE	EDGEMEAD		554737	26168
Residential	7	NEWBERRY SQUARE	EDGEMEAD		554733	26164
Residential	8	NEWBERRY SQUARE	EDGEMEAD		554738	26169
Residential	9	NEWBERRY SQUARE	EDGEMEAD		554732	26163
Residential	10	NEWBERRY SQUARE	EDGEMEAD		554739	26170
Residential	11	NEWBERRY SQUARE	EDGEMEAD		554731	26162
Residential	12	NEWBERRY SQUARE	EDGEMEAD		554740	26171
Residential	13	NEWBERRY SQUARE	EDGEMEAD		554730	26161
Residential	14	NEWBERRY SQUARE	EDGEMEAD		554741	26172
Residential	15	NEWBERRY SQUARE	EDGEMEAD		554729	26160
Residential	16	NEWBERRY SQUARE	EDGEMEAD		554742	26173
Residential	17	NEWBERRY SQUARE	EDGEMEAD		554728	26159
Residential	18	NEWBERRY SQUARE	EDGEMEAD		554743	26174
Residential	19	NEWBERRY SQUARE	EDGEMEAD		554727	26158
Residential	20	NEWBERRY SQUARE	EDGEMEAD		554744	26175
Residential	21	NEWBERRY SQUARE	EDGEMEAD		554546	25893
Residential	22	NEWBERRY SQUARE	EDGEMEAD		554745	26176
Residential	24	NEWBERRY SQUARE	EDGEMEAD		554569	25913
Residential	2	NORMANDIE CLOSE	EDGEMEAD		558916	30979
Residential	4	NORMANDIE CLOSE	EDGEMEAD		558918	30980
Residential	6	NORMANDIE CLOSE	EDGEMEAD		558919	30981
Residential	7	NORMANDIE CLOSE	EDGEMEAD		558886	30951
Residential	8	NORMANDIE CLOSE	EDGEMEAD		558920	30982

PROPERTY CATEGORY	STREET NO	STREET NAME	SUBURB	UNIT NO	LIS KEY	ERF No
Residential	9	NORMANDIE CLOSE	EDGEMEAD		558925	30987
Residential	10	NORMANDIE CLOSE	EDGEMEAD		558921	30983
Residential	11	NORMANDIE CLOSE	EDGEMEAD		558924	30986
Residential	12	NORMANDIE CLOSE	EDGEMEAD		558922	30984
Residential	13	NORMANDIE CLOSE	EDGEMEAD		558923	30985
Residential	1	NORTON WAY	EDGEMEAD		547915	18384
Residential	2	NORTON WAY	EDGEMEAD		548049	18523
Residential	4	NORTON WAY	EDGEMEAD		548048	18522
Residential	2	ORIBI CLOSE	EDGEMEAD		548069	18547
Residential	4	ORIBI CLOSE	EDGEMEAD		548068	18546
Residential	6	ORIBI CLOSE	EDGEMEAD		548067	18545
Residential	1	OSBORN SQUARE	EDGEMEAD		554750	26191
Residential	3	OSBORN SQUARE	EDGEMEAD		554787	26228
Residential	5	OSBORN SQUARE	EDGEMEAD		554786	26227
Residential	7	OSBORN SQUARE	EDGEMEAD		554785	26226
Residential	9	OSBORN SQUARE	EDGEMEAD		554784	26225
Residential	13	OSBORN SQUARE	EDGEMEAD		554782	26223
Residential	15	OSBORN SQUARE	EDGEMEAD		554781	26222
Residential	17	OSBORN SQUARE	EDGEMEAD		554780	26221
Residential	19	OSBORN SQUARE	EDGEMEAD		554779	26220
Residential	21	OSBORN SQUARE	EDGEMEAD		554777	26219
Residential	23	OSBORN SQUARE	EDGEMEAD		554776	26218
Residential	25	OSBORN SQUARE	EDGEMEAD		554775	26217
Residential	27	OSBORN SQUARE	EDGEMEAD		554774	26216
Residential	29	OSBORN SQUARE	EDGEMEAD		554773	26215
Residential	31	OSBORN SQUARE	EDGEMEAD		554772	26214
Residential	33	OSBORN SQUARE	EDGEMEAD		554771	26213
Residential	35	OSBORN SQUARE	EDGEMEAD		554770	26212
Residential	37	OSBORN SQUARE	EDGEMEAD		554769	26211
Residential	39	OSBORN SQUARE	EDGEMEAD		554768	26210
Residential	41	OSBORN SQUARE	EDGEMEAD		554766	26209
Residential	43	OSBORN SQUARE	EDGEMEAD		554765	26208
Residential	45	OSBORN SQUARE	EDGEMEAD		554764	26207
Residential	47	OSBORN SQUARE	EDGEMEAD		554763	26206
Residential	49	OSBORN SQUARE	EDGEMEAD		554762	26205
Residential	51	OSBORN SQUARE	EDGEMEAD		554761	26204

PROPERTY CATEGORY	STREET NO	STREET NAME	SUBURB	UNIT NO	LIS KEY	ERF No
Residential	53	OSBORN SQUARE	EDGEMEAD		554751	26192
Residential	1	OTAGO WAY	EDGEMEAD		547766	18239
Residential	2	OTAGO WAY	EDGEMEAD		549459	20447
Residential	3	OTAGO WAY	EDGEMEAD		547768	18240
Residential	4	OTAGO WAY	EDGEMEAD		549458	20446
Residential	5	OTAGO WAY	EDGEMEAD		547769	18241
Residential	7	OTAGO WAY	EDGEMEAD		547761	18234
Residential	8	OTAGO WAY	EDGEMEAD		549456	20444
Residential	1	OU KRAAL WAY	EDGEMEAD		555925	27673
Residential	2	OU KRAAL WAY	EDGEMEAD		555728	27489
Residential	3	OU KRAAL WAY	EDGEMEAD		555924	27672
Residential	4	OU KRAAL WAY	EDGEMEAD		555730	27490
Residential	6	OU KRAAL WAY	EDGEMEAD		555731	27491
Residential	8	OU KRAAL WAY	EDGEMEAD		555732	27492
Residential	9	OU KRAAL WAY	EDGEMEAD		555895	27644
Residential	10	OU KRAAL WAY	EDGEMEAD		555733	27493
Residential	12	OU KRAAL WAY	EDGEMEAD		699597	27494
Residential	14	OU KRAAL WAY	EDGEMEAD		555734	27495
Residential	16	OU KRAAL WAY	EDGEMEAD		555735	27496
Residential	13	OVISTON WAY	EDGEMEAD		548188	18678
Residential	15	OVISTON WAY	EDGEMEAD		548189	18679
Residential	17	OVISTON WAY	EDGEMEAD		548191	18680
Residential	19	OVISTON WAY	EDGEMEAD		548192	18681
Residential	21	OVISTON WAY	EDGEMEAD		548193	18682
Residential	25	OVISTON WAY	EDGEMEAD		548195	18684
Residential	27	OVISTON WAY	EDGEMEAD		548196	18685
Residential	28	OVISTON WAY	EDGEMEAD		548129	18619
Residential	29	OVISTON WAY	EDGEMEAD		548197	18686
Residential	30	OVISTON WAY	EDGEMEAD		548128	18618
Residential	31	OVISTON WAY	EDGEMEAD		548198	18687
Residential	32	OVISTON WAY	EDGEMEAD		548127	18617
Residential	33	OVISTON WAY	EDGEMEAD		548199	18688
Residential	34	OVISTON WAY	EDGEMEAD		548126	18616
Residential	36	OVISTON WAY	EDGEMEAD		548125	18615
Residential	3	PAALLENHOF STREET	EDGEMEAD		546922	17149
Residential	5	PAALLENHOF STREET	EDGEMEAD		546921	17148

PROPERTY CATEGORY	STREET NO	STREET NAME	SUBURB	UNIT NO	LIS KEY	ERF No
Residential	7	PAALENHOF STREET	EDGEMEAD		546920	17147
Residential	9	PAALENHOF STREET	EDGEMEAD		546919	17146
Residential	11	PAALENHOF STREET	EDGEMEAD		546918	17145
Residential	13	PAALENHOF STREET	EDGEMEAD		546917	17144
Residential	15	PAALENHOF STREET	EDGEMEAD		546916	17143
Residential	3	PAARDEBERG CLOSE	EDGEMEAD		554882	26322
Residential	4	PAARDEBERG CLOSE	EDGEMEAD		554889	26329
Residential	5	PAARDEBERG CLOSE	EDGEMEAD		554883	26323
Residential	6	PAARDEBERG CLOSE	EDGEMEAD		554888	26328
Residential	7	PAARDEBERG CLOSE	EDGEMEAD		554884	26324
Residential	8	PAARDEBERG CLOSE	EDGEMEAD		554887	26327
Residential	9	PAARDEBERG CLOSE	EDGEMEAD		554885	26325
Residential	10	PAARDEBERG CLOSE	EDGEMEAD		554886	26326
Residential	1	PECK WAY	EDGEMEAD		555891	27639
Residential	3	PECK WAY	EDGEMEAD		555908	27657
Residential	4	PECK WAY	EDGEMEAD		555880	27628
Residential	5	PECK WAY	EDGEMEAD		555907	27656
Residential	6	PECK WAY	EDGEMEAD		555881	27629
Residential	7	PECK WAY	EDGEMEAD		555906	27655
Residential	8	PECK WAY	EDGEMEAD		555883	27630
Residential	9	PECK WAY	EDGEMEAD		555905	27654
Residential	10	PECK WAY	EDGEMEAD		555884	27631
Residential	12	PECK WAY	EDGEMEAD		555885	27632
Residential	13	PECK WAY	EDGEMEAD		555941	27688
Residential	14	PECK WAY	EDGEMEAD		555886	27633
Residential	16	PECK WAY	EDGEMEAD		555887	27634
Residential	18	PECK WAY	EDGEMEAD		555939	27686
Residential	20	PECK WAY	EDGEMEAD		555940	27687
Residential	24	PECK WAY	EDGEMEAD		555888	27635
Residential	26	PECK WAY	EDGEMEAD		555889	27636
Residential	28	PECK WAY	EDGEMEAD		555890	27637
Residential	1	PEGNANTO CLOSE	EDGEMEAD		546988	17237
Residential	3	PEGNANTO CLOSE	EDGEMEAD		547346	17768
Residential	5	PEGNANTO CLOSE	EDGEMEAD		547345	17767
Residential	7	PEGNANTO CLOSE	EDGEMEAD		546987	17234
Residential	9	PEGNANTO CLOSE	EDGEMEAD		546986	17233

PROPERTY CATEGORY	STREET NO	STREET NAME	SUBURB	UNIT NO	LIS KEY	ERF No
Residential	3	POSTERN WAY	EDGEMEAD		555769	27528
Residential	4	POSTERN WAY	EDGEMEAD		555774	27532
Residential	6	POSTERN WAY	EDGEMEAD		555775	27533
Residential	7	POSTERN WAY	EDGEMEAD		555835	27588
Residential	8	POSTERN WAY	EDGEMEAD		555776	27534
Residential	9	POSTERN WAY	EDGEMEAD		555830	27583
Residential	10	POSTERN WAY	EDGEMEAD		555777	27535
Residential	11	POSTERN WAY	EDGEMEAD		555829	27582
Residential	12	POSTERN WAY	EDGEMEAD		555778	27536
Residential	13	POSTERN WAY	EDGEMEAD		555828	27581
Residential	14	POSTERN WAY	EDGEMEAD		555779	27537
Residential	15	POSTERN WAY	EDGEMEAD		555827	27580
Residential	16	POSTERN WAY	EDGEMEAD		555780	27538
Residential	17	POSTERN WAY	EDGEMEAD		555825	27579
Residential	18	POSTERN WAY	EDGEMEAD		555781	27539
Residential	19	POSTERN WAY	EDGEMEAD		555824	27578
Residential	20	POSTERN WAY	EDGEMEAD		555783	27540
Residential	21	POSTERN WAY	EDGEMEAD		555823	27577
Residential	22	POSTERN WAY	EDGEMEAD		555784	27541
Residential	24	POSTERN WAY	EDGEMEAD		555785	27542
Residential	26	POSTERN WAY	EDGEMEAD		555786	27543
Residential	28	POSTERN WAY	EDGEMEAD		555787	27544
Residential	30	POSTERN WAY	EDGEMEAD		555788	27545
Residential	32	POSTERN WAY	EDGEMEAD		555789	27546
Residential	34	POSTERN WAY	EDGEMEAD		555790	27547
Residential	36	POSTERN WAY	EDGEMEAD		555791	27548
Residential	2	PRINGLE WAY	EDGEMEAD		553737	25151
Residential	4	PRINGLE WAY	EDGEMEAD		553736	25150
Residential	6	PRINGLE WAY	EDGEMEAD		553734	25149
Residential	10	PRINGLE WAY	EDGEMEAD		553732	25147
Residential	14	PRINGLE WAY	EDGEMEAD		553730	25145
Residential	16	PRINGLE WAY	EDGEMEAD		553729	25144
Residential	1	RANKIN ROAD	EDGEMEAD		554935	26371
Residential	2	RANKIN ROAD	EDGEMEAD		554878	26319
Residential	3	RANKIN ROAD	EDGEMEAD		554936	26372
Residential	4	RANKIN ROAD	EDGEMEAD		554877	26318

PROPERTY CATEGORY	STREET NO	STREET NAME	SUBURB	UNIT NO	LIS KEY	ERF No
Residential	5	RANKIN ROAD	EDGEMEAD		554914	26352
Residential	6	RANKIN ROAD	EDGEMEAD		554876	26317
Residential	7	RANKIN ROAD	EDGEMEAD		554915	26353
Residential	9	RANKIN ROAD	EDGEMEAD		554916	26354
Residential	10	RANKIN ROAD	EDGEMEAD		554874	26315
Residential	11	RANKIN ROAD	EDGEMEAD		554917	26355
Residential	12	RANKIN ROAD	EDGEMEAD		554873	26314
Residential	13	RANKIN ROAD	EDGEMEAD		554918	26356
Residential	15	RANKIN ROAD	EDGEMEAD		554919	26357
Residential	16	RANKIN ROAD	EDGEMEAD		554852	26296
Residential	18	RANKIN ROAD	EDGEMEAD		554851	26295
Residential	3	REENEN LANE	EDGEMEAD		554839	26284
Residential	4	REENEN LANE	EDGEMEAD		554842	26287
Residential	5	REENEN LANE	EDGEMEAD		554840	26285
Residential	6	REENEN LANE	EDGEMEAD		554841	26286
Residential	1	RESTON WAY	EDGEMEAD		550475	22055
Residential	2	RESTON WAY	EDGEMEAD		547153	17450
Residential	3	RESTON WAY	EDGEMEAD		550476	22056
Residential	4	RESTON WAY	EDGEMEAD		547152	17449
Residential	5	RESTON WAY	EDGEMEAD		550477	22057
Residential	6	RESTON WAY	EDGEMEAD		547151	17448
Residential	7	RESTON WAY	EDGEMEAD		550478	22058
Residential	8	RESTON WAY	EDGEMEAD		547150	17447
Residential	9	RESTON WAY	EDGEMEAD		550479	22059
Residential	10	RESTON WAY	EDGEMEAD		547149	17446
Residential	13	RESTON WAY	EDGEMEAD		550884	22590
Residential	15	RESTON WAY	EDGEMEAD		550885	22591
Residential	17	RESTON WAY	EDGEMEAD		550886	22592
Residential	19	RESTON WAY	EDGEMEAD		550887	22593
Residential	20	RESTON WAY	EDGEMEAD		550891	22597
Residential	21	RESTON WAY	EDGEMEAD		550888	22594
Residential	2	RICHMOND CLOSE	EDGEMEAD		549425	20412
Residential	4	RICHMOND CLOSE	EDGEMEAD		549426	20413
Residential	6	RICHMOND CLOSE	EDGEMEAD		549427	20414
Residential	8	RICHMOND CLOSE	EDGEMEAD		549428	20415
Residential	10	RICHMOND CLOSE	EDGEMEAD		549429	20416

PROPERTY CATEGORY	STREET NO	STREET NAME	SUBURB	UNIT NO	LIS KEY	ERF No
Residential	12	RICHMOND CLOSE	EDGEMEAD		549430	20417
Residential	1	ROBINSON WAY	EDGEMEAD		554961	26398
Residential	2	ROBINSON WAY	EDGEMEAD		554954	26389
Residential	3	ROBINSON WAY	EDGEMEAD		554962	26399
Residential	4	ROBINSON WAY	EDGEMEAD		554953	26388
Residential	5	ROBINSON WAY	EDGEMEAD		554965	26400
Residential	6	ROBINSON WAY	EDGEMEAD		554952	26387
Residential	7	ROBINSON WAY	EDGEMEAD		554966	26401
Residential	8	ROBINSON WAY	EDGEMEAD		554951	26386
Residential	9	ROBINSON WAY	EDGEMEAD		554967	26402
Residential	10	ROBINSON WAY	EDGEMEAD		554950	26385
Residential	11	ROBINSON WAY	EDGEMEAD		554968	26403
Residential	14	ROBINSON WAY	EDGEMEAD		554948	26383
Residential	15	ROBINSON WAY	EDGEMEAD		554821	26268
Residential	16	ROBINSON WAY	EDGEMEAD		554947	26382
Residential	17	ROBINSON WAY	EDGEMEAD		554822	26269
Residential	19	ROBINSON WAY	EDGEMEAD		554824	26270
Residential	25	ROBINSON WAY	EDGEMEAD		554830	26276
Residential	31	ROBINSON WAY	EDGEMEAD		554838	26283
Residential	4	ROLFONTEIN ROAD	EDGEMEAD		548104	18580
Residential	5	ROLFONTEIN ROAD	EDGEMEAD		548699	19520
Residential	7	ROLFONTEIN ROAD	EDGEMEAD		548700	19521
Residential	9	ROLFONTEIN ROAD	EDGEMEAD		548701	19522
Residential	10	ROLFONTEIN ROAD	EDGEMEAD		548091	18569
Residential	11	ROLFONTEIN ROAD	EDGEMEAD		548702	19523
Residential	12	ROLFONTEIN ROAD	EDGEMEAD		548090	18568
Residential	13	ROLFONTEIN ROAD	EDGEMEAD		548692	19514
Residential	1	ROSSOUW DRIVE	EDGEMEAD		699721	39304
Residential	5	ROSSOUW DRIVE	EDGEMEAD		699723	39306
Residential	7	ROSSOUW DRIVE	EDGEMEAD		699724	39307
Residential	9	ROSSOUW DRIVE	EDGEMEAD		699725	39308
Residential	11	ROSSOUW DRIVE	EDGEMEAD		699726	39309
Residential	32	RUITER COURT	EDGEMEAD		550833	22519
Residential	34	RUITER COURT	EDGEMEAD		550832	22518
Residential	1	RUSKIN SQUARE	EDGEMEAD	1	448143	27770
Residential	1	RUSKIN SQUARE	EDGEMEAD	1	556005	27771

PROPERTY CATEGORY	STREET NO	STREET NAME	SUBURB	UNIT NO	LIS KEY	ERF No
Residential	1	RUSKIN SQUARE	EDGEMEAD	2	448143	27770
Residential	1	RUSKIN SQUARE	EDGEMEAD	2	556005	27771
Residential	1	RUSKIN SQUARE	EDGEMEAD	3	448143	27770
Residential	1	RUSKIN SQUARE	EDGEMEAD	3	556005	27771
Residential	1	RUSKIN SQUARE	EDGEMEAD	4	448143	27770
Residential	1	RUSKIN SQUARE	EDGEMEAD	4	556005	27771
Residential	1	RUSKIN SQUARE	EDGEMEAD	5	556005	27771
Residential	1	RUSKIN SQUARE	EDGEMEAD	5	448143	27770
Residential	1	RUSKIN SQUARE	EDGEMEAD	6	448143	27770
Residential	1	RUSKIN SQUARE	EDGEMEAD	6	556005	27771
Residential	1	RUSKIN SQUARE	EDGEMEAD	7	448143	27770
Residential	1	RUSKIN SQUARE	EDGEMEAD	7	556005	27771
Residential	1	RUSKIN SQUARE	EDGEMEAD	8	448143	27770
Residential	1	RUSKIN SQUARE	EDGEMEAD	9	556005	27771
Residential	1	RUSKIN SQUARE	EDGEMEAD	9	448143	27770
Residential	1	RUSKIN SQUARE	EDGEMEAD	10	556005	27771
Residential	1	RUSKIN SQUARE	EDGEMEAD	10	448143	27770
Residential	1	RUSKIN SQUARE	EDGEMEAD	11	556005	27771
Residential	1	RUSKIN SQUARE	EDGEMEAD	11	448143	27770
Residential	1	RUSKIN SQUARE	EDGEMEAD	12	448143	27770
Residential	1	RUSKIN SQUARE	EDGEMEAD	12	556005	27771
Residential	1	RUSKIN SQUARE	EDGEMEAD	13	448143	27770
Residential	1	RUSKIN SQUARE	EDGEMEAD	13	556005	27771
Residential	1	RUSKIN SQUARE	EDGEMEAD	14	448143	27770
Residential	1	RUSKIN SQUARE	EDGEMEAD	14	556005	27771
Residential	1	RUSKIN SQUARE	EDGEMEAD	15	556005	27771
Residential	1	RUSKIN SQUARE	EDGEMEAD	15	448143	27770
Residential	1	RUSKIN SQUARE	EDGEMEAD	16	448143	27770
Residential	1	RUSKIN SQUARE	EDGEMEAD	16	556005	27771
Residential	1	RUSKIN SQUARE	EDGEMEAD	17	556005	27771
Residential	1	RUSKIN SQUARE	EDGEMEAD	17	448143	27770
Residential	1	RUSKIN SQUARE	EDGEMEAD	18	556005	27771
Residential	1	RUSKIN SQUARE	EDGEMEAD	19	448143	27770
Residential	1	RUSKIN SQUARE	EDGEMEAD	19	556005	27771
Residential	1	RUSKIN SQUARE	EDGEMEAD	20	448143	27770
Residential	1	RUSKIN SQUARE	EDGEMEAD	20	556005	27771

PROPERTY CATEGORY	STREET NO	STREET NAME	SUBURB	UNIT NO	LIS KEY	ERF No
Residential	1	RUSKIN SQUARE	EDGEMEAD	21	448143	27770
Residential	1	RUSKIN SQUARE	EDGEMEAD	21	556005	27771
Residential	1	RUSKIN SQUARE	EDGEMEAD	22	448143	27770
Residential	1	RUSKIN SQUARE	EDGEMEAD	22	556005	27771
Residential	1	RUSKIN SQUARE	EDGEMEAD	23	448143	27770
Residential	1	RUSKIN SQUARE	EDGEMEAD	23	556005	27771
Residential	1	RUSKIN SQUARE	EDGEMEAD	24	448143	27770
Residential	1	RUSKIN SQUARE	EDGEMEAD	24	556005	27771
Residential	1	RUSKIN SQUARE	EDGEMEAD	25	448143	27770
Residential	1	RUSKIN SQUARE	EDGEMEAD	25	556005	27771
Residential	1	RUSKIN SQUARE	EDGEMEAD	26	448143	27770
Residential	1	RUSKIN SQUARE	EDGEMEAD	26	556005	27771
Non-Residential	1	RUSKIN SQUARE	EDGEMEAD	27	448143	27770
Residential	1	RUSKIN SQUARE	EDGEMEAD	27	556005	27771
Residential	1	RUSKIN SQUARE	EDGEMEAD	28	448143	27770
Residential	1	RUSKIN SQUARE	EDGEMEAD	28	556005	27771
Residential	1	RUSKIN SQUARE	EDGEMEAD	29	448143	27770
Residential	1	RUSKIN SQUARE	EDGEMEAD	29	556005	27771
Residential	1	RUSKIN SQUARE	EDGEMEAD	30	556005	27771
Residential	1	RUSKIN SQUARE	EDGEMEAD	31	556005	27771
Residential	1	RUSKIN SQUARE	EDGEMEAD	32	556005	27771
Residential	1	RUSKIN SQUARE	EDGEMEAD	33	556005	27771
Residential	1	RUSKIN SQUARE	EDGEMEAD	34	556005	27771
Residential	1	RUSKIN SQUARE	EDGEMEAD	35	556005	27771
Residential	1	RUSKIN SQUARE	EDGEMEAD	36	556005	27771
Residential	1	RUSKIN SQUARE	EDGEMEAD	37	556005	27771
Residential	1	RUSKIN SQUARE	EDGEMEAD	38	556005	27771
Residential	1	RUSKIN SQUARE	EDGEMEAD	39	556005	27771
Residential	1	RUSKIN SQUARE	EDGEMEAD	40	556005	27771
Residential	1	RUSKIN SQUARE	EDGEMEAD	41	556005	27771
Residential	1	RUSKIN SQUARE	EDGEMEAD	42	556005	27771
Residential	1	RUSKIN SQUARE	EDGEMEAD	43	556005	27771
Residential	1	RUSKIN SQUARE	EDGEMEAD	44	556005	27771
Residential	1	RUSKIN SQUARE	EDGEMEAD	45	556005	27771
Residential	1	RUSKIN SQUARE	EDGEMEAD	46	556005	27771
Residential	1	RUSKIN SQUARE	EDGEMEAD	47	556005	27771

PROPERTY CATEGORY	STREET NO	STREET NAME	SUBURB	UNIT NO	LIS KEY	ERF No
Residential	1	RUSKIN SQUARE	EDGEMEAD	48	556005	27771
Residential	1	RUSKIN SQUARE	EDGEMEAD	49	556005	27771
Residential	1	RUSKIN SQUARE	EDGEMEAD	50	556005	27771
Residential	1	RUSKIN SQUARE	EDGEMEAD	51	556005	27771
Residential	1	RUSKIN SQUARE	EDGEMEAD	52	556005	27771
Residential	1	RUSKIN SQUARE	EDGEMEAD	53	556005	27771
Residential	1	RUSKIN SQUARE	EDGEMEAD	54	556005	27771
Residential	1	RUSKIN SQUARE	EDGEMEAD	55	556005	27771
Residential	1	RUSKIN SQUARE	EDGEMEAD	56	556005	27771
Residential	1	RUSKIN SQUARE	EDGEMEAD	57	556005	27771
Residential	1	RUSKIN SQUARE	EDGEMEAD	58	556005	27771
Residential	1	RUSKIN SQUARE	EDGEMEAD	59	556005	27771
Residential	1	RUSKIN SQUARE	EDGEMEAD	60	556005	27771
Residential	1	RUSKIN SQUARE	EDGEMEAD	61	556005	27771
Residential	1	RUSKIN SQUARE	EDGEMEAD	62	556005	27771
Residential	1	RUSKIN SQUARE	EDGEMEAD	63	556005	27771
Non-Residential	1	RUSKIN SQUARE	EDGEMEAD		556005	27771
Non-Residential	1	RUSKIN SQUARE	EDGEMEAD		448143	27770
Residential	2	RUSKIN SQUARE	EDGEMEAD		558762	30830
Residential	4	RUSKIN SQUARE	EDGEMEAD		558742	30811
Residential	6	RUSKIN SQUARE	EDGEMEAD		558743	30812
Residential	8	RUSKIN SQUARE	EDGEMEAD		558744	30813
Residential	10	RUSKIN SQUARE	EDGEMEAD		558745	30814
Residential	12	RUSKIN SQUARE	EDGEMEAD		558746	30815
Residential	14	RUSKIN SQUARE	EDGEMEAD		558747	30816
Residential	16	RUSKIN SQUARE	EDGEMEAD		558748	30817
Residential	1	RUSTENDAL ROAD	EDGEMEAD		546956	17191
Residential	3	RUSTENDAL ROAD	EDGEMEAD		546957	17192
Residential	4	RUSTENDAL ROAD	EDGEMEAD		546924	17151
Residential	5	RUSTENDAL ROAD	EDGEMEAD		546958	17193
Residential	10	RUSTENDAL ROAD	EDGEMEAD		546915	17142
Residential	12	RUSTENDAL ROAD	EDGEMEAD		546914	17141
Residential	5	SALEM WAY	EDGEMEAD		558946	31006
Residential	2	SARATOGA WAY	EDGEMEAD		547033	17302
Residential	3	SARATOGA WAY	EDGEMEAD		547039	17308
Residential	4	SARATOGA WAY	EDGEMEAD		547034	17303

PROPERTY CATEGORY	STREET NO	STREET NAME	SUBURB	UNIT NO	LIS KEY	ERF No
Residential	5	SARATOGA WAY	EDGEMEAD		547038	17307
Residential	6	SARATOGA WAY	EDGEMEAD		547035	17304
Residential	8	SARATOGA WAY	EDGEMEAD		547036	17305
Residential	10	SARATOGA WAY	EDGEMEAD		551124	23021
Residential	12	SARATOGA WAY	EDGEMEAD		551125	23022
Residential	1	SAVOYE CLOSE	EDGEMEAD		559892	32167
Residential	2	SAVOYE CLOSE	EDGEMEAD		559899	32174
Residential	3	SAVOYE CLOSE	EDGEMEAD		559891	32166
Residential	4	SAVOYE CLOSE	EDGEMEAD		559898	32173
Residential	5	SAVOYE CLOSE	EDGEMEAD		560606	33082
Residential	6	SAVOYE CLOSE	EDGEMEAD		559897	32172
Residential	7	SAVOYE CLOSE	EDGEMEAD		560605	33081
Residential	8	SAVOYE CLOSE	EDGEMEAD		560588	33064
Residential	9	SAVOYE CLOSE	EDGEMEAD		560604	33080
Residential	10	SAVOYE CLOSE	EDGEMEAD		560589	33065
Residential	11	SAVOYE CLOSE	EDGEMEAD		560603	33079
Residential	12	SAVOYE CLOSE	EDGEMEAD		560590	33066
Residential	13	SAVOYE CLOSE	EDGEMEAD		560602	33078
Residential	14	SAVOYE CLOSE	EDGEMEAD		560591	33067
Residential	15	SAVOYE CLOSE	EDGEMEAD		560601	33077
Residential	16	SAVOYE CLOSE	EDGEMEAD		560592	33068
Residential	17	SAVOYE CLOSE	EDGEMEAD		560600	33076
Residential	18	SAVOYE CLOSE	EDGEMEAD		560593	33069
Residential	19	SAVOYE CLOSE	EDGEMEAD		560599	33075
Residential	20	SAVOYE CLOSE	EDGEMEAD		560594	33070
Residential	21	SAVOYE CLOSE	EDGEMEAD		560598	33074
Residential	22	SAVOYE CLOSE	EDGEMEAD		560595	33071
Residential	23	SAVOYE CLOSE	EDGEMEAD		560597	33073
Residential	24	SAVOYE CLOSE	EDGEMEAD		560596	33072
Residential	3	SAXENBURG WAY	EDGEMEAD		558260	30125
Residential	4	SAXENBURG WAY	EDGEMEAD		558221	30087
Residential	5	SAXENBURG WAY	EDGEMEAD		558261	30126
Residential	6	SAXENBURG WAY	EDGEMEAD		782543	35527
Residential	7	SAXENBURG WAY	EDGEMEAD		558246	30111
Residential	9	SAXENBURG WAY	EDGEMEAD		558247	30112
Residential	11	SAXENBURG WAY	EDGEMEAD		558248	30113

PROPERTY CATEGORY	STREET NO	STREET NAME	SUBURB	UNIT NO	LIS KEY	ERF No
Residential	13	SAXENBURG WAY	EDGEMEAD		558249	30114
Residential	15	SAXENBURG WAY	EDGEMEAD		558250	30115
Residential	17	SAXENBURG WAY	EDGEMEAD		558251	30116
Residential	19	SAXENBURG WAY	EDGEMEAD		558263	30129
Residential	21	SAXENBURG WAY	EDGEMEAD		558264	30130
Residential	23	SAXENBURG WAY	EDGEMEAD		558265	30131
Residential	25	SAXENBURG WAY	EDGEMEAD		558266	30132
Residential	27	SAXENBURG WAY	EDGEMEAD		558267	30133
Residential	29	SAXENBURG WAY	EDGEMEAD		699732	39339
Residential	4	SETTLERS DRIVE	EDGEMEAD		560640	33119
Residential	6	SETTLERS DRIVE	EDGEMEAD		560641	33120
Residential	8	SETTLERS DRIVE	EDGEMEAD		560642	33121
Residential	10	SETTLERS DRIVE	EDGEMEAD		558880	30945
Residential	11	SETTLERS DRIVE	EDGEMEAD		558915	30978
Residential	12	SETTLERS DRIVE	EDGEMEAD		558881	30946
Residential	13	SETTLERS DRIVE	EDGEMEAD		558914	30977
Residential	14	SETTLERS DRIVE	EDGEMEAD		558882	30947
Residential	15	SETTLERS DRIVE	EDGEMEAD		558913	30976
Residential	18	SETTLERS DRIVE	EDGEMEAD		558884	30949
Residential	19	SETTLERS DRIVE	EDGEMEAD		558911	30974
Residential	21	SETTLERS DRIVE	EDGEMEAD		558910	30973
Residential	22	SETTLERS DRIVE	EDGEMEAD		559884	32159
Residential	23	SETTLERS DRIVE	EDGEMEAD		558909	30972
Residential	24	SETTLERS DRIVE	EDGEMEAD		559883	32158
Residential	25	SETTLERS DRIVE	EDGEMEAD		558908	30971
Residential	26	SETTLERS DRIVE	EDGEMEAD		559882	32157
Residential	28	SETTLERS DRIVE	EDGEMEAD		559881	32156
Residential	30	SETTLERS DRIVE	EDGEMEAD		559880	32155
Residential	33	SETTLERS DRIVE	EDGEMEAD		558961	31024
Residential	34	SETTLERS DRIVE	EDGEMEAD		559041	31206
Residential	35	SETTLERS DRIVE	EDGEMEAD		558960	31023
Residential	36	SETTLERS DRIVE	EDGEMEAD		559042	31207
Residential	37	SETTLERS DRIVE	EDGEMEAD		558959	31022
Residential	38	SETTLERS DRIVE	EDGEMEAD		559942	32217
Residential	39	SETTLERS DRIVE	EDGEMEAD		558958	31021
Residential	40	SETTLERS DRIVE	EDGEMEAD		559930	32205

PROPERTY CATEGORY	STREET NO	STREET NAME	SUBURB	UNIT NO	LIS KEY	ERF No
Residential	41	SETTLERS DRIVE	EDGEMEAD		558957	31020
Residential	42	SETTLERS DRIVE	EDGEMEAD		559931	32206
Residential	43	SETTLERS DRIVE	EDGEMEAD		558955	31019
Residential	44	SETTLERS DRIVE	EDGEMEAD		559932	32207
Residential	45	SETTLERS DRIVE	EDGEMEAD		559877	32151
Residential	46	SETTLERS DRIVE	EDGEMEAD		559933	32208
Residential	47	SETTLERS DRIVE	EDGEMEAD		559903	32178
Residential	49	SETTLERS DRIVE	EDGEMEAD		560436	32842
Residential	50	SETTLERS DRIVE	EDGEMEAD		558984	31073
Residential	51	SETTLERS DRIVE	EDGEMEAD		560435	32841
Residential	52	SETTLERS DRIVE	EDGEMEAD		558985	31074
Residential	53	SETTLERS DRIVE	EDGEMEAD		560434	32840
Residential	54	SETTLERS DRIVE	EDGEMEAD		558986	31075
Residential	55	SETTLERS DRIVE	EDGEMEAD		560433	32839
Residential	56	SETTLERS DRIVE	EDGEMEAD		562431	35161
Residential	57	SETTLERS DRIVE	EDGEMEAD		560432	32838
Residential	58	SETTLERS DRIVE	EDGEMEAD		562432	35162
Residential	59	SETTLERS DRIVE	EDGEMEAD		560431	32837
Residential	61	SETTLERS DRIVE	EDGEMEAD		560430	32836
Residential	63	SETTLERS DRIVE	EDGEMEAD		560429	32835
Residential	64	SETTLERS DRIVE	EDGEMEAD		559821	32096
Residential	65	SETTLERS DRIVE	EDGEMEAD		560428	32834
Residential	66	SETTLERS DRIVE	EDGEMEAD		559822	32097
Residential	68	SETTLERS DRIVE	EDGEMEAD		559823	32098
Residential	69	SETTLERS DRIVE	EDGEMEAD		560412	32818
Residential	70	SETTLERS DRIVE	EDGEMEAD		559824	32099
Residential	71	SETTLERS DRIVE	EDGEMEAD		561155	33684
Residential	72	SETTLERS DRIVE	EDGEMEAD		559826	32100
Residential	73	SETTLERS DRIVE	EDGEMEAD		560410	32815
Residential	74	SETTLERS DRIVE	EDGEMEAD		559827	32101
Residential	76	SETTLERS DRIVE	EDGEMEAD		559828	32102
Residential	77	SETTLERS DRIVE	EDGEMEAD		560386	32790
Residential	79	SETTLERS DRIVE	EDGEMEAD		560385	32789
Residential	81	SETTLERS DRIVE	EDGEMEAD		560384	32788
Residential	82	SETTLERS DRIVE	EDGEMEAD		559861	32135
Residential	83	SETTLERS DRIVE	EDGEMEAD		560383	32787

PROPERTY CATEGORY	STREET NO	STREET NAME	SUBURB	UNIT NO	LIS KEY	ERF No
Residential	84	SETTLERS DRIVE	EDGEMEAD		559860	32134
Residential	85	SETTLERS DRIVE	EDGEMEAD		560382	32786
Residential	86	SETTLERS DRIVE	EDGEMEAD		559859	32133
Residential	87	SETTLERS DRIVE	EDGEMEAD		560381	32785
Residential	88	SETTLERS DRIVE	EDGEMEAD		559858	32132
Residential	90	SETTLERS DRIVE	EDGEMEAD		559857	32131
Residential	92	SETTLERS DRIVE	EDGEMEAD		559856	32130
Residential	93	SETTLERS DRIVE	EDGEMEAD		561156	33685
Residential	94	SETTLERS DRIVE	EDGEMEAD		559855	32129
Residential	95	SETTLERS DRIVE	EDGEMEAD		560374	32777
Residential	96	SETTLERS DRIVE	EDGEMEAD		559854	32128
Residential	99	SETTLERS DRIVE	EDGEMEAD		560372	32775
Residential	100	SETTLERS DRIVE	EDGEMEAD		558990	31105
Residential	101	SETTLERS DRIVE	EDGEMEAD		560371	32774
Residential	102	SETTLERS DRIVE	EDGEMEAD		558991	31106
Residential	103	SETTLERS DRIVE	EDGEMEAD		551932	32773
Residential	104	SETTLERS DRIVE	EDGEMEAD		558992	31107
Residential	106	SETTLERS DRIVE	EDGEMEAD		558993	31108
Residential	108	SETTLERS DRIVE	EDGEMEAD		558994	31109
Residential	112	SETTLERS DRIVE	EDGEMEAD		558779	30850
Residential	114	SETTLERS DRIVE	EDGEMEAD		558780	30851
Residential	116	SETTLERS DRIVE	EDGEMEAD		558781	30852
Residential	118	SETTLERS DRIVE	EDGEMEAD		558782	30853
Residential	120	SETTLERS DRIVE	EDGEMEAD		558783	30854
Residential	122	SETTLERS DRIVE	EDGEMEAD		558784	30855
Non-Residential	25B	SETTLERS DRIVE	EDGEMEAD		558948	31008
Residential	1	SHAW CRESCENT	EDGEMEAD		559016	31154
Residential	3	SHAW CRESCENT	EDGEMEAD		559017	31155
Residential	4	SHAW CRESCENT	EDGEMEAD		559864	32138
Residential	5	SHAW CRESCENT	EDGEMEAD		559904	32179
Residential	6	SHAW CRESCENT	EDGEMEAD		559865	32139
Residential	7	SHAW CRESCENT	EDGEMEAD		559905	32180
Residential	8	SHAW CRESCENT	EDGEMEAD		559866	32140
Residential	9	SHAW CRESCENT	EDGEMEAD		559906	32181
Residential	10	SHAW CRESCENT	EDGEMEAD		559867	32141
Residential	11	SHAW CRESCENT	EDGEMEAD		559907	32182

PROPERTY CATEGORY	STREET NO	STREET NAME	SUBURB	UNIT NO	LIS KEY	ERF No
Residential	12	SHAW CRESCENT	EDGEMEAD		559868	32142
Residential	13	SHAW CRESCENT	EDGEMEAD		559908	32183
Residential	14	SHAW CRESCENT	EDGEMEAD		559869	32143
Residential	15	SHAW CRESCENT	EDGEMEAD		559909	32184
Residential	16	SHAW CRESCENT	EDGEMEAD		559870	32144
Residential	17	SHAW CRESCENT	EDGEMEAD		559910	32185
Residential	18	SHAW CRESCENT	EDGEMEAD		559871	32145
Residential	19	SHAW CRESCENT	EDGEMEAD		559911	32186
Residential	20	SHAW CRESCENT	EDGEMEAD		559872	32146
Residential	21	SHAW CRESCENT	EDGEMEAD		559912	32187
Residential	22	SHAW CRESCENT	EDGEMEAD		559873	32147
Residential	24	SHAW CRESCENT	EDGEMEAD		559874	32148
Residential	26	SHAW CRESCENT	EDGEMEAD		559875	32149
Residential	28	SHAW CRESCENT	EDGEMEAD		559876	32150
Residential	30	SHAW CRESCENT	EDGEMEAD		559011	31124
Residential	32	SHAW CRESCENT	EDGEMEAD		559010	31123
Residential	34	SHAW CRESCENT	EDGEMEAD		559009	31122
Residential	36	SHAW CRESCENT	EDGEMEAD		559008	31121
Residential	1	SHELDON SQUARE	EDGEMEAD		550907	22610
Residential	3	SHELDON SQUARE	EDGEMEAD		550897	22601
Residential	5	SHELDON SQUARE	EDGEMEAD		550898	22602
Residential	7	SHELDON SQUARE	EDGEMEAD		550899	22603
Residential	9	SHELDON SQUARE	EDGEMEAD		550900	22604
Residential	11	SHELDON SQUARE	EDGEMEAD		550901	22605
Residential	13	SHELDON SQUARE	EDGEMEAD		553691	25072
Residential	19	SHELDON SQUARE	EDGEMEAD		553687	25069
Residential	23	SHELDON SQUARE	EDGEMEAD		553685	25067
Residential	25	SHELDON SQUARE	EDGEMEAD		553684	25066
Residential	27	SHELDON SQUARE	EDGEMEAD		553683	25065
Residential	29	SHELDON SQUARE	EDGEMEAD		553682	25064
Residential	31	SHELDON SQUARE	EDGEMEAD		553681	25063
Residential	33	SHELDON SQUARE	EDGEMEAD		553680	25062
Residential	35	SHELDON SQUARE	EDGEMEAD		553679	25061
Residential	37	SHELDON SQUARE	EDGEMEAD		553678	25060
Residential	39	SHELDON SQUARE	EDGEMEAD		553676	25059
Residential	41	SHELDON SQUARE	EDGEMEAD		553714	25129

PROPERTY CATEGORY	STREET NO	STREET NAME	SUBURB	UNIT NO	LIS KEY	ERF No
Residential	45	SHELDON SQUARE	EDGEMEAD		553717	25131
Residential	47	SHELDON SQUARE	EDGEMEAD		553718	25132
Residential	51	SHELDON SQUARE	EDGEMEAD		553720	25134
Residential	53	SHELDON SQUARE	EDGEMEAD		553721	25135
Residential	55	SHELDON SQUARE	EDGEMEAD		553722	25136
Residential	57	SHELDON SQUARE	EDGEMEAD		553723	25137
Residential	59	SHELDON SQUARE	EDGEMEAD		553724	25138
Residential	60	SHELDON SQUARE	EDGEMEAD		558307	30175
Residential	62	SHELDON SQUARE	EDGEMEAD		558308	30176
Residential	64	SHELDON SQUARE	EDGEMEAD		558309	30177
Residential	66	SHELDON SQUARE	EDGEMEAD		558300	30168
Residential	68	SHELDON SQUARE	EDGEMEAD		558299	30167
Residential	72	SHELDON SQUARE	EDGEMEAD		558297	30165
Residential	74	SHELDON SQUARE	EDGEMEAD		558296	30164
Residential	76	SHELDON SQUARE	EDGEMEAD		558295	30163
Residential	78	SHELDON SQUARE	EDGEMEAD		558294	30162
Residential	80	SHELDON SQUARE	EDGEMEAD		558293	30161
Residential	84	SHELDON SQUARE	EDGEMEAD		558316	30183
Residential	86	SHELDON SQUARE	EDGEMEAD		558315	30182
Residential	90	SHELDON SQUARE	EDGEMEAD		558313	30180
Residential	92	SHELDON SQUARE	EDGEMEAD		558311	30179
Residential	1	SHERWOOD CRESCENT	EDGEMEAD		548623	19412
Residential	2	SHERWOOD CRESCENT	EDGEMEAD		548897	19808
Residential	3	SHERWOOD CRESCENT	EDGEMEAD		548624	19413
Residential	4	SHERWOOD CRESCENT	EDGEMEAD		548896	19807
Residential	5	SHERWOOD CRESCENT	EDGEMEAD		548625	19414
Residential	6	SHERWOOD CRESCENT	EDGEMEAD		548895	19806
Residential	7	SHERWOOD CRESCENT	EDGEMEAD		548626	19415
Residential	9	SHERWOOD CRESCENT	EDGEMEAD		548627	19416
Residential	10	SHERWOOD CRESCENT	EDGEMEAD		548898	19809
Residential	11	SHERWOOD CRESCENT	EDGEMEAD		548628	19417
Residential	12	SHERWOOD CRESCENT	EDGEMEAD		548900	19810
Residential	13	SHERWOOD CRESCENT	EDGEMEAD		548629	19418
Residential	14	SHERWOOD CRESCENT	EDGEMEAD		548901	19811
Residential	15	SHERWOOD CRESCENT	EDGEMEAD		548630	19419
Residential	16	SHERWOOD CRESCENT	EDGEMEAD		548909	19819

PROPERTY CATEGORY	STREET NO	STREET NAME	SUBURB	UNIT NO	LIS KEY	ERF No
Residential	17	SHERWOOD CRESCENT	EDGEMEAD		548632	19420
Residential	18	SHERWOOD CRESCENT	EDGEMEAD		548908	19818
Residential	20	SHERWOOD CRESCENT	EDGEMEAD		548907	19817
Residential	22	SHERWOOD CRESCENT	EDGEMEAD		548906	19816
Residential	24	SHERWOOD CRESCENT	EDGEMEAD		548905	19815
Residential	26	SHERWOOD CRESCENT	EDGEMEAD		548904	19814
Residential	3	SIMONSBERG ROAD	EDGEMEAD		550872	22575
Residential	1	SOMERSET WAY	EDGEMEAD		558874	30939
Residential	3	SOMERSET WAY	EDGEMEAD		558876	30940
Residential	4	SOMERSET WAY	EDGEMEAD		558851	30918
Residential	5	SOMERSET WAY	EDGEMEAD		558877	30941
Residential	6	SOMERSET WAY	EDGEMEAD		558850	30917
Residential	7	SOMERSET WAY	EDGEMEAD		558878	30942
Residential	8	SOMERSET WAY	EDGEMEAD		558849	30916
Residential	9	SOMERSET WAY	EDGEMEAD		558879	30943
Residential	10	SOMERSET WAY	EDGEMEAD		558848	30915
Residential	11	SOMERSET WAY	EDGEMEAD		560637	33116
Residential	12	SOMERSET WAY	EDGEMEAD		558847	30914
Residential	13	SOMERSET WAY	EDGEMEAD		560638	33117
Residential	15	SOMERSET WAY	EDGEMEAD		560639	33118
Non-Residential	21	SOUTHDALE ROAD	EDGEMEAD	1	549555	20595
Non-Residential	21	SOUTHDALE ROAD	EDGEMEAD	2	549555	20595
Non-Residential	21	SOUTHDALE ROAD	EDGEMEAD	3	549555	20595
Non-Residential	21	SOUTHDALE ROAD	EDGEMEAD	4	549555	20595
Non-Residential	21	SOUTHDALE ROAD	EDGEMEAD	5	549555	20595
Non-Residential	21	SOUTHDALE ROAD	EDGEMEAD	6	549555	20595
Non-Residential	21	SOUTHDALE ROAD	EDGEMEAD	7	549555	20595
Non-Residential	21	SOUTHDALE ROAD	EDGEMEAD	8	549555	20595
Non-Residential	21	SOUTHDALE ROAD	EDGEMEAD	9	549555	20595
Non-Residential	21	SOUTHDALE ROAD	EDGEMEAD	10	549555	20595
Non-Residential	21	SOUTHDALE ROAD	EDGEMEAD	11	549555	20595
Non-Residential	21	SOUTHDALE ROAD	EDGEMEAD	12	549555	20595
Non-Residential	21	SOUTHDALE ROAD	EDGEMEAD	13	549555	20595
Non-Residential	21	SOUTHDALE ROAD	EDGEMEAD	14	549555	20595
Non-Residential	21	SOUTHDALE ROAD	EDGEMEAD	15	549555	20595
Non-Residential	21	SOUTHDALE ROAD	EDGEMEAD	16	549555	20595

PROPERTY CATEGORY	STREET NO	STREET NAME	SUBURB	UNIT NO	LIS KEY	ERF No
Non-Residential	21	SOUTHDALE ROAD	EDGEMEAD	17	549555	20595
Non-Residential	21	SOUTHDALE ROAD	EDGEMEAD	18	549555	20595
Non-Residential	21	SOUTHDALE ROAD	EDGEMEAD	19	549555	20595
Non-Residential	21	SOUTHDALE ROAD	EDGEMEAD	20	549555	20595
Non-Residential	21	SOUTHDALE ROAD	EDGEMEAD	21	549555	20595
Non-Residential	21	SOUTHDALE ROAD	EDGEMEAD	22	549555	20595
Non-Residential	21	SOUTHDALE ROAD	EDGEMEAD	23	549555	20595
Non-Residential	21	SOUTHDALE ROAD	EDGEMEAD	24	549555	20595
Non-Residential	21	SOUTHDALE ROAD	EDGEMEAD	25	549555	20595
Non-Residential	21	SOUTHDALE ROAD	EDGEMEAD	26	549555	20595
Non-Residential	21	SOUTHDALE ROAD	EDGEMEAD	27	549555	20595
Non-Residential	21	SOUTHDALE ROAD	EDGEMEAD	28	549555	20595
Non-Residential	21	SOUTHDALE ROAD	EDGEMEAD	29	549555	20595
Non-Residential	21	SOUTHDALE ROAD	EDGEMEAD	30	549555	20595
Non-Residential	21	SOUTHDALE ROAD	EDGEMEAD	31	549555	20595
Non-Residential	21	SOUTHDALE ROAD	EDGEMEAD	32	549555	20595
Non-Residential	21	SOUTHDALE ROAD	EDGEMEAD	33	549555	20595
Non-Residential	21	SOUTHDALE ROAD	EDGEMEAD	34	549555	20595
Non-Residential	21	SOUTHDALE ROAD	EDGEMEAD	35	549555	20595
Non-Residential	21	SOUTHDALE ROAD	EDGEMEAD	36	549555	20595
Non-Residential	21	SOUTHDALE ROAD	EDGEMEAD	37	549555	20595
Non-Residential	21	SOUTHDALE ROAD	EDGEMEAD	38	549555	20595
Non-Residential	21	SOUTHDALE ROAD	EDGEMEAD	39	549555	20595
Non-Residential	21	SOUTHDALE ROAD	EDGEMEAD	40	549555	20595
Non-Residential	21	SOUTHDALE ROAD	EDGEMEAD	41	549555	20595
Non-Residential	21	SOUTHDALE ROAD	EDGEMEAD	42	549555	20595
Non-Residential	21	SOUTHDALE ROAD	EDGEMEAD	43	549555	20595
Non-Residential	21	SOUTHDALE ROAD	EDGEMEAD	44	549555	20595
Non-Residential	21	SOUTHDALE ROAD	EDGEMEAD	45	549555	20595
Non-Residential	21	SOUTHDALE ROAD	EDGEMEAD	46	549555	20595
Non-Residential	21	SOUTHDALE ROAD	EDGEMEAD	47	549555	20595
Non-Residential	21	SOUTHDALE ROAD	EDGEMEAD	48	549555	20595
Non-Residential	21	SOUTHDALE ROAD	EDGEMEAD	49	549555	20595
Non-Residential	21	SOUTHDALE ROAD	EDGEMEAD	50	549555	20595
Non-Residential	21	SOUTHDALE ROAD	EDGEMEAD	51	549555	20595
Non-Residential	21	SOUTHDALE ROAD	EDGEMEAD	52	549555	20595

PROPERTY CATEGORY	STREET NO	STREET NAME	SUBURB	UNIT NO	LIS KEY	ERF No
Non-Residential	21	SOUTHDALE ROAD	EDGEMEAD	53	549555	20595
Non-Residential	21	SOUTHDALE ROAD	EDGEMEAD	54	549555	20595
Non-Residential	21	SOUTHDALE ROAD	EDGEMEAD	55	549555	20595
Non-Residential	21	SOUTHDALE ROAD	EDGEMEAD	56	549555	20595
Non-Residential	21	SOUTHDALE ROAD	EDGEMEAD	57	549555	20595
Non-Residential	21	SOUTHDALE ROAD	EDGEMEAD	58	549555	20595
Non-Residential	21	SOUTHDALE ROAD	EDGEMEAD	59	549555	20595
Non-Residential	21	SOUTHDALE ROAD	EDGEMEAD	60	549555	20595
Non-Residential	21	SOUTHDALE ROAD	EDGEMEAD	61	549555	20595
Non-Residential	21	SOUTHDALE ROAD	EDGEMEAD	62	549555	20595
Non-Residential	21	SOUTHDALE ROAD	EDGEMEAD	63	549555	20595
Non-Residential	21	SOUTHDALE ROAD	EDGEMEAD	64	549555	20595
Non-Residential	21	SOUTHDALE ROAD	EDGEMEAD	65	549555	20595
Non-Residential	21	SOUTHDALE ROAD	EDGEMEAD	66	549555	20595
Non-Residential	21	SOUTHDALE ROAD	EDGEMEAD	67	549555	20595
Non-Residential	21	SOUTHDALE ROAD	EDGEMEAD	68	549555	20595
Non-Residential	21	SOUTHDALE ROAD	EDGEMEAD	69	549555	20595
Non-Residential	21	SOUTHDALE ROAD	EDGEMEAD	70	549555	20595
Non-Residential	21	SOUTHDALE ROAD	EDGEMEAD	71	549555	20595
Non-Residential	21	SOUTHDALE ROAD	EDGEMEAD	72	549555	20595
Non-Residential	21	SOUTHDALE ROAD	EDGEMEAD	73	549555	20595
Non-Residential	21	SOUTHDALE ROAD	EDGEMEAD	74	549555	20595
Non-Residential	21	SOUTHDALE ROAD	EDGEMEAD	75	549555	20595
Non-Residential	21	SOUTHDALE ROAD	EDGEMEAD	76	549555	20595
Non-Residential	21	SOUTHDALE ROAD	EDGEMEAD	77	549555	20595
Non-Residential	21	SOUTHDALE ROAD	EDGEMEAD	78	549555	20595
Non-Residential	21	SOUTHDALE ROAD	EDGEMEAD	79	549555	20595
Non-Residential	21	SOUTHDALE ROAD	EDGEMEAD	80	549555	20595
Non-Residential	21	SOUTHDALE ROAD	EDGEMEAD	81	549555	20595
Non-Residential	21	SOUTHDALE ROAD	EDGEMEAD	82	549555	20595
Non-Residential	21	SOUTHDALE ROAD	EDGEMEAD	83	549555	20595
Non-Residential	21	SOUTHDALE ROAD	EDGEMEAD	84	549555	20595
Non-Residential	21	SOUTHDALE ROAD	EDGEMEAD	85	549555	20595
Non-Residential	21	SOUTHDALE ROAD	EDGEMEAD	86	549555	20595
Non-Residential	21	SOUTHDALE ROAD	EDGEMEAD	87	549555	20595
Non-Residential	21	SOUTHDALE ROAD	EDGEMEAD	88	549555	20595

PROPERTY CATEGORY	STREET NO	STREET NAME	SUBURB	UNIT NO	LIS KEY	ERF No
Non-Residential	21	SOUTHDALE ROAD	EDGEMEAD	89	549555	20595
Non-Residential	21	SOUTHDALE ROAD	EDGEMEAD	90	549555	20595
Non-Residential	21	SOUTHDALE ROAD	EDGEMEAD	91	549555	20595
Non-Residential	21	SOUTHDALE ROAD	EDGEMEAD	92	549555	20595
Non-Residential	21	SOUTHDALE ROAD	EDGEMEAD	93	549555	20595
Non-Residential	21	SOUTHDALE ROAD	EDGEMEAD	94	549555	20595
Non-Residential	21	SOUTHDALE ROAD	EDGEMEAD	95	549555	20595
Non-Residential	21	SOUTHDALE ROAD	EDGEMEAD	96	549555	20595
Non-Residential	21	SOUTHDALE ROAD	EDGEMEAD	97	549555	20595
Non-Residential	21	SOUTHDALE ROAD	EDGEMEAD	98	549555	20595
Non-Residential	21	SOUTHDALE ROAD	EDGEMEAD	99	549555	20595
Non-Residential	21	SOUTHDALE ROAD	EDGEMEAD	100	549555	20595
Non-Residential	21	SOUTHDALE ROAD	EDGEMEAD	101	549555	20595
Non-Residential	21	SOUTHDALE ROAD	EDGEMEAD	102	549555	20595
Non-Residential	21	SOUTHDALE ROAD	EDGEMEAD	103	549555	20595
Non-Residential	21	SOUTHDALE ROAD	EDGEMEAD	104	549555	20595
Non-Residential	21	SOUTHDALE ROAD	EDGEMEAD	105	549555	20595
Non-Residential	21	SOUTHDALE ROAD	EDGEMEAD	106	549555	20595
Non-Residential	21	SOUTHDALE ROAD	EDGEMEAD	107	549555	20595
Non-Residential	21	SOUTHDALE ROAD	EDGEMEAD	108	549555	20595
Non-Residential	21	SOUTHDALE ROAD	EDGEMEAD	109	549555	20595
Non-Residential	21	SOUTHDALE ROAD	EDGEMEAD	110	549555	20595
Non-Residential	21	SOUTHDALE ROAD	EDGEMEAD	111	549555	20595
Non-Residential	21	SOUTHDALE ROAD	EDGEMEAD	112	549555	20595
Non-Residential	21	SOUTHDALE ROAD	EDGEMEAD	113	549555	20595
Non-Residential	21	SOUTHDALE ROAD	EDGEMEAD	114	549555	20595
Non-Residential	21	SOUTHDALE ROAD	EDGEMEAD	115	549555	20595
Non-Residential	21	SOUTHDALE ROAD	EDGEMEAD	116	549555	20595
Non-Residential	21	SOUTHDALE ROAD	EDGEMEAD	117	549555	20595
Non-Residential	21	SOUTHDALE ROAD	EDGEMEAD	118	549555	20595
Non-Residential	21	SOUTHDALE ROAD	EDGEMEAD	119	549555	20595
Non-Residential	21	SOUTHDALE ROAD	EDGEMEAD	120	549555	20595
Non-Residential	21	SOUTHDALE ROAD	EDGEMEAD	121	549555	20595
Non-Residential	21	SOUTHDALE ROAD	EDGEMEAD	122	549555	20595
Non-Residential	21	SOUTHDALE ROAD	EDGEMEAD	123	549555	20595
Non-Residential	21	SOUTHDALE ROAD	EDGEMEAD	124	549555	20595

PROPERTY CATEGORY	STREET NO	STREET NAME	SUBURB	UNIT NO	LIS KEY	ERF No
Non-Residential	21	SOUTHDALE ROAD	EDGEMEAD	125	549555	20595
Non-Residential	21	SOUTHDALE ROAD	EDGEMEAD	126	549555	20595
Non-Residential	21	SOUTHDALE ROAD	EDGEMEAD	127	549555	20595
Non-Residential	21	SOUTHDALE ROAD	EDGEMEAD	128	549555	20595
Non-Residential	21	SOUTHDALE ROAD	EDGEMEAD	129	549555	20595
Non-Residential	21	SOUTHDALE ROAD	EDGEMEAD	130	549555	20595
Non-Residential	21	SOUTHDALE ROAD	EDGEMEAD	131	549555	20595
Non-Residential	21	SOUTHDALE ROAD	EDGEMEAD	132	549555	20595
Non-Residential	21	SOUTHDALE ROAD	EDGEMEAD	133	549555	20595
Non-Residential	21	SOUTHDALE ROAD	EDGEMEAD	134	549555	20595
Non-Residential	21	SOUTHDALE ROAD	EDGEMEAD	135	549555	20595
Non-Residential	21	SOUTHDALE ROAD	EDGEMEAD	136	549555	20595
Non-Residential	21	SOUTHDALE ROAD	EDGEMEAD	137	549555	20595
Non-Residential	21	SOUTHDALE ROAD	EDGEMEAD	138	549555	20595
Non-Residential	21	SOUTHDALE ROAD	EDGEMEAD	139	549555	20595
Non-Residential	21	SOUTHDALE ROAD	EDGEMEAD	140	549555	20595
Non-Residential	21	SOUTHDALE ROAD	EDGEMEAD	141	549555	20595
Non-Residential	21	SOUTHDALE ROAD	EDGEMEAD	142	549555	20595
Non-Residential	21	SOUTHDALE ROAD	EDGEMEAD	143	549555	20595
Non-Residential	21	SOUTHDALE ROAD	EDGEMEAD	144	549555	20595
Non-Residential	21	SOUTHDALE ROAD	EDGEMEAD	145	549555	20595
Non-Residential	21	SOUTHDALE ROAD	EDGEMEAD	146	549555	20595
Non-Residential	21	SOUTHDALE ROAD	EDGEMEAD	147	549555	20595
Non-Residential	21	SOUTHDALE ROAD	EDGEMEAD	148	549555	20595
Non-Residential	21	SOUTHDALE ROAD	EDGEMEAD	149	549555	20595
Non-Residential	21	SOUTHDALE ROAD	EDGEMEAD	150	549555	20595
Non-Residential	21	SOUTHDALE ROAD	EDGEMEAD	151	549555	20595
Non-Residential	21	SOUTHDALE ROAD	EDGEMEAD	152	549555	20595
Non-Residential	21	SOUTHDALE ROAD	EDGEMEAD	153	549555	20595
Non-Residential	21	SOUTHDALE ROAD	EDGEMEAD	154	549555	20595
Non-Residential	21	SOUTHDALE ROAD	EDGEMEAD	155	549555	20595
Non-Residential	21	SOUTHDALE ROAD	EDGEMEAD	156	549555	20595
Non-Residential	21	SOUTHDALE ROAD	EDGEMEAD	157	549555	20595
Non-Residential	21	SOUTHDALE ROAD	EDGEMEAD	158	549555	20595
Non-Residential	21	SOUTHDALE ROAD	EDGEMEAD	159	549555	20595
Non-Residential	21	SOUTHDALE ROAD	EDGEMEAD	160	549555	20595

PROPERTY CATEGORY	STREET NO	STREET NAME	SUBURB	UNIT NO	LIS KEY	ERF No
Non-Residential	21	SOUTHDALE ROAD	EDGEMEAD	161	549555	20595
Non-Residential	21	SOUTHDALE ROAD	EDGEMEAD	162	549555	20595
Non-Residential	21	SOUTHDALE ROAD	EDGEMEAD	163	549555	20595
Non-Residential	21	SOUTHDALE ROAD	EDGEMEAD	164	549555	20595
Non-Residential	21	SOUTHDALE ROAD	EDGEMEAD	165	549555	20595
Non-Residential	21	SOUTHDALE ROAD	EDGEMEAD	166	549555	20595
Non-Residential	21	SOUTHDALE ROAD	EDGEMEAD	167	549555	20595
Non-Residential	21	SOUTHDALE ROAD	EDGEMEAD	168	549555	20595
Non-Residential	21	SOUTHDALE ROAD	EDGEMEAD	169	549555	20595
Non-Residential	21	SOUTHDALE ROAD	EDGEMEAD	170	549555	20595
Non-Residential	21	SOUTHDALE ROAD	EDGEMEAD	171	549555	20595
Non-Residential	21	SOUTHDALE ROAD	EDGEMEAD	172	549555	20595
Non-Residential	21	SOUTHDALE ROAD	EDGEMEAD	173	549555	20595
Non-Residential	21	SOUTHDALE ROAD	EDGEMEAD	174	549555	20595
Non-Residential	21	SOUTHDALE ROAD	EDGEMEAD	175	549555	20595
Non-Residential	21	SOUTHDALE ROAD	EDGEMEAD	176	549555	20595
Non-Residential	21	SOUTHDALE ROAD	EDGEMEAD	177	549555	20595
Non-Residential	21	SOUTHDALE ROAD	EDGEMEAD	178	549555	20595
Non-Residential	21	SOUTHDALE ROAD	EDGEMEAD	179	549555	20595
Non-Residential	21	SOUTHDALE ROAD	EDGEMEAD	180	549555	20595
Non-Residential	21	SOUTHDALE ROAD	EDGEMEAD	181	549555	20595
Non-Residential	21	SOUTHDALE ROAD	EDGEMEAD	182	549555	20595
Non-Residential	21	SOUTHDALE ROAD	EDGEMEAD	183	549555	20595
Non-Residential	21	SOUTHDALE ROAD	EDGEMEAD	184	549555	20595
Non-Residential	21	SOUTHDALE ROAD	EDGEMEAD	185	549555	20595
Non-Residential	21	SOUTHDALE ROAD	EDGEMEAD	186	549555	20595
Non-Residential	21	SOUTHDALE ROAD	EDGEMEAD	187	549555	20595
Non-Residential	21	SOUTHDALE ROAD	EDGEMEAD	188	549555	20595
Non-Residential	21	SOUTHDALE ROAD	EDGEMEAD	189	549555	20595
Non-Residential	21	SOUTHDALE ROAD	EDGEMEAD	190	549555	20595
Non-Residential	21	SOUTHDALE ROAD	EDGEMEAD	191	549555	20595
Non-Residential	21	SOUTHDALE ROAD	EDGEMEAD	192	549555	20595
Non-Residential	21	SOUTHDALE ROAD	EDGEMEAD	193	549555	20595
Non-Residential	21	SOUTHDALE ROAD	EDGEMEAD	194	549555	20595
Non-Residential	21	SOUTHDALE ROAD	EDGEMEAD	195	549555	20595
Non-Residential	21	SOUTHDALE ROAD	EDGEMEAD	196	549555	20595

PROPERTY CATEGORY	STREET NO	STREET NAME	SUBURB	UNIT NO	LIS KEY	ERF No
Non-Residential	21	SOUTHDALE ROAD	EDGEMEAD	197	549555	20595
Non-Residential	21	SOUTHDALE ROAD	EDGEMEAD	198	549555	20595
Non-Residential	21	SOUTHDALE ROAD	EDGEMEAD	199	549555	20595
Non-Residential	21	SOUTHDALE ROAD	EDGEMEAD	200	549555	20595
Non-Residential	21	SOUTHDALE ROAD	EDGEMEAD	201	549555	20595
Non-Residential	21	SOUTHDALE ROAD	EDGEMEAD	202	549555	20595
Non-Residential	21	SOUTHDALE ROAD	EDGEMEAD	203	549555	20595
Non-Residential	21	SOUTHDALE ROAD	EDGEMEAD	204	549555	20595
Non-Residential	21	SOUTHDALE ROAD	EDGEMEAD	205	549555	20595
Non-Residential	21	SOUTHDALE ROAD	EDGEMEAD	206	549555	20595
Non-Residential	21	SOUTHDALE ROAD	EDGEMEAD	207	549555	20595
Non-Residential	21	SOUTHDALE ROAD	EDGEMEAD	208	549555	20595
Non-Residential	21	SOUTHDALE ROAD	EDGEMEAD	209	549555	20595
Non-Residential	21	SOUTHDALE ROAD	EDGEMEAD	210	549555	20595
Non-Residential	21	SOUTHDALE ROAD	EDGEMEAD	211	549555	20595
Non-Residential	21	SOUTHDALE ROAD	EDGEMEAD	212	549555	20595
Non-Residential	21	SOUTHDALE ROAD	EDGEMEAD	213	549555	20595
Non-Residential	21	SOUTHDALE ROAD	EDGEMEAD	214	549555	20595
Non-Residential	21	SOUTHDALE ROAD	EDGEMEAD	215	549555	20595
Non-Residential	21	SOUTHDALE ROAD	EDGEMEAD	216	549555	20595
Non-Residential	21	SOUTHDALE ROAD	EDGEMEAD	217	549555	20595
Non-Residential	21	SOUTHDALE ROAD	EDGEMEAD	218	549555	20595
Non-Residential	21	SOUTHDALE ROAD	EDGEMEAD	219	549555	20595
Non-Residential	21	SOUTHDALE ROAD	EDGEMEAD	220	549555	20595
Non-Residential	21	SOUTHDALE ROAD	EDGEMEAD	221	549555	20595
Non-Residential	21	SOUTHDALE ROAD	EDGEMEAD	222	549555	20595
Non-Residential	21	SOUTHDALE ROAD	EDGEMEAD	223	549555	20595
Non-Residential	21	SOUTHDALE ROAD	EDGEMEAD	224	549555	20595
Non-Residential	21	SOUTHDALE ROAD	EDGEMEAD	225	549555	20595
Non-Residential	21	SOUTHDALE ROAD	EDGEMEAD	226	549555	20595
Non-Residential	21	SOUTHDALE ROAD	EDGEMEAD	227	549555	20595
Non-Residential	21	SOUTHDALE ROAD	EDGEMEAD	228	549555	20595
Non-Residential	21	SOUTHDALE ROAD	EDGEMEAD	229	549555	20595
Non-Residential	21	SOUTHDALE ROAD	EDGEMEAD	230	549555	20595
Non-Residential	21	SOUTHDALE ROAD	EDGEMEAD	231	549555	20595
Non-Residential	21	SOUTHDALE ROAD	EDGEMEAD	232	549555	20595

PROPERTY CATEGORY	STREET NO	STREET NAME	SUBURB	UNIT NO	LIS KEY	ERF No
Non-Residential	21	SOUTHDALE ROAD	EDGEMEAD	233	549555	20595
Non-Residential	21	SOUTHDALE ROAD	EDGEMEAD	234	549555	20595
Non-Residential	21	SOUTHDALE ROAD	EDGEMEAD	235	549555	20595
Non-Residential	21	SOUTHDALE ROAD	EDGEMEAD	236	549555	20595
Non-Residential	21	SOUTHDALE ROAD	EDGEMEAD	237	549555	20595
Non-Residential	21	SOUTHDALE ROAD	EDGEMEAD	238	549555	20595
Non-Residential	21	SOUTHDALE ROAD	EDGEMEAD	239	549555	20595
Non-Residential	21	SOUTHDALE ROAD	EDGEMEAD	240	549555	20595
Non-Residential	21	SOUTHDALE ROAD	EDGEMEAD	241	549555	20595
Non-Residential	21	SOUTHDALE ROAD	EDGEMEAD	242	549555	20595
Non-Residential	21	SOUTHDALE ROAD	EDGEMEAD	243	549555	20595
Non-Residential	21	SOUTHDALE ROAD	EDGEMEAD	244	549555	20595
Non-Residential	21	SOUTHDALE ROAD	EDGEMEAD	245	549555	20595
Non-Residential	21	SOUTHDALE ROAD	EDGEMEAD	246	549555	20595
Non-Residential	21	SOUTHDALE ROAD	EDGEMEAD	247	549555	20595
Non-Residential	21	SOUTHDALE ROAD	EDGEMEAD	248	549555	20595
Non-Residential	21	SOUTHDALE ROAD	EDGEMEAD	249	549555	20595
Non-Residential	21	SOUTHDALE ROAD	EDGEMEAD	250	549555	20595
Non-Residential	21	SOUTHDALE ROAD	EDGEMEAD	251	549555	20595
Non-Residential	21	SOUTHDALE ROAD	EDGEMEAD	252	549555	20595
Non-Residential	21	SOUTHDALE ROAD	EDGEMEAD	253	549555	20595
Non-Residential	21	SOUTHDALE ROAD	EDGEMEAD	254	549555	20595
Non-Residential	21	SOUTHDALE ROAD	EDGEMEAD	255	549555	20595
Non-Residential	21	SOUTHDALE ROAD	EDGEMEAD	256	549555	20595
Non-Residential	21	SOUTHDALE ROAD	EDGEMEAD	257	549555	20595
Non-Residential	21	SOUTHDALE ROAD	EDGEMEAD	258	549555	20595
Non-Residential	21	SOUTHDALE ROAD	EDGEMEAD	259	549555	20595
Non-Residential	21	SOUTHDALE ROAD	EDGEMEAD	260	549555	20595
Non-Residential	21	SOUTHDALE ROAD	EDGEMEAD	261	549555	20595
Non-Residential	21	SOUTHDALE ROAD	EDGEMEAD	262	549555	20595
Non-Residential	21	SOUTHDALE ROAD	EDGEMEAD	263	549555	20595
Non-Residential	21	SOUTHDALE ROAD	EDGEMEAD	264	549555	20595
Non-Residential	21	SOUTHDALE ROAD	EDGEMEAD	265	549555	20595
Non-Residential	21	SOUTHDALE ROAD	EDGEMEAD	266	549555	20595
Non-Residential	21	SOUTHDALE ROAD	EDGEMEAD	267	549555	20595
Non-Residential	21	SOUTHDALE ROAD	EDGEMEAD	268	549555	20595

PROPERTY CATEGORY	STREET NO	STREET NAME	SUBURB	UNIT NO	LIS KEY	ERF No
Non-Residential	21	SOUTHDALE ROAD	EDGEMEAD	269	549555	20595
Non-Residential	21	SOUTHDALE ROAD	EDGEMEAD	270	549555	20595
Non-Residential	21	SOUTHDALE ROAD	EDGEMEAD	271	549555	20595
Non-Residential	21	SOUTHDALE ROAD	EDGEMEAD	272	549555	20595
Non-Residential	21	SOUTHDALE ROAD	EDGEMEAD	273	549555	20595
Non-Residential	21	SOUTHDALE ROAD	EDGEMEAD	274	549555	20595
Non-Residential	21	SOUTHDALE ROAD	EDGEMEAD	275	549555	20595
Non-Residential	21	SOUTHDALE ROAD	EDGEMEAD	276	549555	20595
Non-Residential	21	SOUTHDALE ROAD	EDGEMEAD	277	549555	20595
Non-Residential	21	SOUTHDALE ROAD	EDGEMEAD	278	549555	20595
Non-Residential	21	SOUTHDALE ROAD	EDGEMEAD	279	549555	20595
Non-Residential	21	SOUTHDALE ROAD	EDGEMEAD	280	549555	20595
Non-Residential	21	SOUTHDALE ROAD	EDGEMEAD	281	549555	20595
Non-Residential	21	SOUTHDALE ROAD	EDGEMEAD	282	549555	20595
Non-Residential	21	SOUTHDALE ROAD	EDGEMEAD	283	549555	20595
Non-Residential	21	SOUTHDALE ROAD	EDGEMEAD	284	549555	20595
Non-Residential	21	SOUTHDALE ROAD	EDGEMEAD	285	549555	20595
Non-Residential	21	SOUTHDALE ROAD	EDGEMEAD	286	549555	20595
Non-Residential	21	SOUTHDALE ROAD	EDGEMEAD	287	549555	20595
Non-Residential	21	SOUTHDALE ROAD	EDGEMEAD	288	549555	20595
Non-Residential	21	SOUTHDALE ROAD	EDGEMEAD	289	549555	20595
Non-Residential	21	SOUTHDALE ROAD	EDGEMEAD	290	549555	20595
Non-Residential	21	SOUTHDALE ROAD	EDGEMEAD	291	549555	20595
Non-Residential	21	SOUTHDALE ROAD	EDGEMEAD	292	549555	20595
Non-Residential	21	SOUTHDALE ROAD	EDGEMEAD	293	549555	20595
Non-Residential	21	SOUTHDALE ROAD	EDGEMEAD	294	549555	20595
Non-Residential	21	SOUTHDALE ROAD	EDGEMEAD	295	549555	20595
Non-Residential	21	SOUTHDALE ROAD	EDGEMEAD	296	549555	20595
Non-Residential	21	SOUTHDALE ROAD	EDGEMEAD	297	549555	20595
Non-Residential	21	SOUTHDALE ROAD	EDGEMEAD	298	549555	20595
Non-Residential	21	SOUTHDALE ROAD	EDGEMEAD	299	549555	20595
Non-Residential	21	SOUTHDALE ROAD	EDGEMEAD	300	549555	20595
Non-Residential	21	SOUTHDALE ROAD	EDGEMEAD	301	549555	20595
Non-Residential	21	SOUTHDALE ROAD	EDGEMEAD	302	549555	20595
Non-Residential	21	SOUTHDALE ROAD	EDGEMEAD	303	549555	20595
Non-Residential	21	SOUTHDALE ROAD	EDGEMEAD	304	549555	20595

PROPERTY CATEGORY	STREET NO	STREET NAME	SUBURB	UNIT NO	LIS KEY	ERF No
Non-Residential	21	SOUTHDALE ROAD	EDGEMEAD	305	549555	20595
Non-Residential	21	SOUTHDALE ROAD	EDGEMEAD	306	549555	20595
Non-Residential	21	SOUTHDALE ROAD	EDGEMEAD	307	549555	20595
Non-Residential	21	SOUTHDALE ROAD	EDGEMEAD	308	549555	20595
Non-Residential	21	SOUTHDALE ROAD	EDGEMEAD	309	549555	20595
Non-Residential	21	SOUTHDALE ROAD	EDGEMEAD	310	549555	20595
Non-Residential	21	SOUTHDALE ROAD	EDGEMEAD	311	549555	20595
Non-Residential	21	SOUTHDALE ROAD	EDGEMEAD	312	549555	20595
Non-Residential	21	SOUTHDALE ROAD	EDGEMEAD	313	549555	20595
Non-Residential	21	SOUTHDALE ROAD	EDGEMEAD	314	549555	20595
Non-Residential	21	SOUTHDALE ROAD	EDGEMEAD	315	549555	20595
Non-Residential	21	SOUTHDALE ROAD	EDGEMEAD	316	549555	20595
Non-Residential	21	SOUTHDALE ROAD	EDGEMEAD	317	549555	20595
Non-Residential	21	SOUTHDALE ROAD	EDGEMEAD	318	549555	20595
Non-Residential	21	SOUTHDALE ROAD	EDGEMEAD	319	549555	20595
Non-Residential	21	SOUTHDALE ROAD	EDGEMEAD	320	549555	20595
Non-Residential	21	SOUTHDALE ROAD	EDGEMEAD	321	549555	20595
Non-Residential	21	SOUTHDALE ROAD	EDGEMEAD	322	549555	20595
Non-Residential	21	SOUTHDALE ROAD	EDGEMEAD	323	549555	20595
Non-Residential	21	SOUTHDALE ROAD	EDGEMEAD	324	549555	20595
Non-Residential	21	SOUTHDALE ROAD	EDGEMEAD	325	549555	20595
Non-Residential	21	SOUTHDALE ROAD	EDGEMEAD	326	549555	20595
Non-Residential	21	SOUTHDALE ROAD	EDGEMEAD	327	549555	20595
Non-Residential	21	SOUTHDALE ROAD	EDGEMEAD	328	549555	20595
Non-Residential	21	SOUTHDALE ROAD	EDGEMEAD	329	549555	20595
Non-Residential	21	SOUTHDALE ROAD	EDGEMEAD	330	549555	20595
Non-Residential	21	SOUTHDALE ROAD	EDGEMEAD	331	549555	20595
Non-Residential	21	SOUTHDALE ROAD	EDGEMEAD	332	549555	20595
Non-Residential	21	SOUTHDALE ROAD	EDGEMEAD	333	549555	20595
Non-Residential	21	SOUTHDALE ROAD	EDGEMEAD	334	549555	20595
Non-Residential	21	SOUTHDALE ROAD	EDGEMEAD	335	549555	20595
Non-Residential	21	SOUTHDALE ROAD	EDGEMEAD	336	549555	20595
Non-Residential	21	SOUTHDALE ROAD	EDGEMEAD	337	549555	20595
Non-Residential	21	SOUTHDALE ROAD	EDGEMEAD	338	549555	20595
Non-Residential	21	SOUTHDALE ROAD	EDGEMEAD	339	549555	20595
Non-Residential	21	SOUTHDALE ROAD	EDGEMEAD	340	549555	20595

PROPERTY CATEGORY	STREET NO	STREET NAME	SUBURB	UNIT NO	LIS KEY	ERF No
Non-Residential	21	SOUTHDALE ROAD	EDGEMEAD	341	549555	20595
Non-Residential	21	SOUTHDALE ROAD	EDGEMEAD	342	549555	20595
Non-Residential	21	SOUTHDALE ROAD	EDGEMEAD	343	549555	20595
Non-Residential	21	SOUTHDALE ROAD	EDGEMEAD	344	549555	20595
Non-Residential	21	SOUTHDALE ROAD	EDGEMEAD	345	549555	20595
Non-Residential	21	SOUTHDALE ROAD	EDGEMEAD	346	549555	20595
Non-Residential	21	SOUTHDALE ROAD	EDGEMEAD	347	549555	20595
Non-Residential	21	SOUTHDALE ROAD	EDGEMEAD	348	549555	20595
Non-Residential	21	SOUTHDALE ROAD	EDGEMEAD	349	549555	20595
Non-Residential	21	SOUTHDALE ROAD	EDGEMEAD	350	549555	20595
Non-Residential	21	SOUTHDALE ROAD	EDGEMEAD	351	549555	20595
Non-Residential	21	SOUTHDALE ROAD	EDGEMEAD	352	549555	20595
Non-Residential	21	SOUTHDALE ROAD	EDGEMEAD	353	549555	20595
Non-Residential	21	SOUTHDALE ROAD	EDGEMEAD	354	549555	20595
Non-Residential	21	SOUTHDALE ROAD	EDGEMEAD	355	549555	20595
Non-Residential	21	SOUTHDALE ROAD	EDGEMEAD	356	549555	20595
Non-Residential	21	SOUTHDALE ROAD	EDGEMEAD	357	549555	20595
Non-Residential	21	SOUTHDALE ROAD	EDGEMEAD	358	549555	20595
Non-Residential	21	SOUTHDALE ROAD	EDGEMEAD	359	549555	20595
Non-Residential	21	SOUTHDALE ROAD	EDGEMEAD	360	549555	20595
Non-Residential	21	SOUTHDALE ROAD	EDGEMEAD	361	549555	20595
Non-Residential	21	SOUTHDALE ROAD	EDGEMEAD	362	549555	20595
Non-Residential	21	SOUTHDALE ROAD	EDGEMEAD	363	549555	20595
Non-Residential	21	SOUTHDALE ROAD	EDGEMEAD	364	549555	20595
Non-Residential	21	SOUTHDALE ROAD	EDGEMEAD	365	549555	20595
Non-Residential	21	SOUTHDALE ROAD	EDGEMEAD	366	549555	20595
Non-Residential	21	SOUTHDALE ROAD	EDGEMEAD	367	549555	20595
Non-Residential	21	SOUTHDALE ROAD	EDGEMEAD	368	549555	20595
Non-Residential	21	SOUTHDALE ROAD	EDGEMEAD	369	549555	20595
Non-Residential	21	SOUTHDALE ROAD	EDGEMEAD	370	549555	20595
Non-Residential	21	SOUTHDALE ROAD	EDGEMEAD	371	549555	20595
Non-Residential	21	SOUTHDALE ROAD	EDGEMEAD	372	549555	20595
Non-Residential	21	SOUTHDALE ROAD	EDGEMEAD	373	549555	20595
Non-Residential	21	SOUTHDALE ROAD	EDGEMEAD	374	549555	20595
Non-Residential	21	SOUTHDALE ROAD	EDGEMEAD	375	549555	20595
Non-Residential	21	SOUTHDALE ROAD	EDGEMEAD	376	549555	20595

PROPERTY CATEGORY	STREET NO	STREET NAME	SUBURB	UNIT NO	LIS KEY	ERF No
Non-Residential	21	SOUTHDALE ROAD	EDGEMEAD	377	549555	20595
Non-Residential	21	SOUTHDALE ROAD	EDGEMEAD	378	549555	20595
Non-Residential	21	SOUTHDALE ROAD	EDGEMEAD	379	549555	20595
Non-Residential	21	SOUTHDALE ROAD	EDGEMEAD	380	549555	20595
Non-Residential	21	SOUTHDALE ROAD	EDGEMEAD	381	549555	20595
Non-Residential	21	SOUTHDALE ROAD	EDGEMEAD	382	549555	20595
Non-Residential	21	SOUTHDALE ROAD	EDGEMEAD	383	549555	20595
Non-Residential	21	SOUTHDALE ROAD	EDGEMEAD	384	549555	20595
Non-Residential	21	SOUTHDALE ROAD	EDGEMEAD	385	549555	20595
Non-Residential	21	SOUTHDALE ROAD	EDGEMEAD	386	549555	20595
Non-Residential	21	SOUTHDALE ROAD	EDGEMEAD	387	549555	20595
Non-Residential	21	SOUTHDALE ROAD	EDGEMEAD	388	549555	20595
Non-Residential	21	SOUTHDALE ROAD	EDGEMEAD	389	549555	20595
Non-Residential	21	SOUTHDALE ROAD	EDGEMEAD	390	549555	20595
Non-Residential	21	SOUTHDALE ROAD	EDGEMEAD	391	549555	20595
Non-Residential	21	SOUTHDALE ROAD	EDGEMEAD	392	549555	20595
Non-Residential	21	SOUTHDALE ROAD	EDGEMEAD	393	549555	20595
Non-Residential	21	SOUTHDALE ROAD	EDGEMEAD	394	549555	20595
Non-Residential	21	SOUTHDALE ROAD	EDGEMEAD	395	549555	20595
Non-Residential	21	SOUTHDALE ROAD	EDGEMEAD	396	549555	20595
Non-Residential	21	SOUTHDALE ROAD	EDGEMEAD	397	549555	20595
Non-Residential	21	SOUTHDALE ROAD	EDGEMEAD	398	549555	20595
Non-Residential	21	SOUTHDALE ROAD	EDGEMEAD	399	549555	20595
Non-Residential	21	SOUTHDALE ROAD	EDGEMEAD	400	549555	20595
Non-Residential	21	SOUTHDALE ROAD	EDGEMEAD	401	549555	20595
Non-Residential	21	SOUTHDALE ROAD	EDGEMEAD	402	549555	20595
Non-Residential	21	SOUTHDALE ROAD	EDGEMEAD	403	549555	20595
Non-Residential	21	SOUTHDALE ROAD	EDGEMEAD	404	549555	20595
Non-Residential	21	SOUTHDALE ROAD	EDGEMEAD	405	549555	20595
Non-Residential	21	SOUTHDALE ROAD	EDGEMEAD	406	549555	20595
Non-Residential	21	SOUTHDALE ROAD	EDGEMEAD	407	549555	20595
Non-Residential	21	SOUTHDALE ROAD	EDGEMEAD	408	549555	20595
Non-Residential	21	SOUTHDALE ROAD	EDGEMEAD	409	549555	20595
Non-Residential	21	SOUTHDALE ROAD	EDGEMEAD	410	549555	20595
Non-Residential	21	SOUTHDALE ROAD	EDGEMEAD	411	549555	20595
Non-Residential	21	SOUTHDALE ROAD	EDGEMEAD	412	549555	20595

PROPERTY CATEGORY	STREET NO	STREET NAME	SUBURB	UNIT NO	LIS KEY	ERF No
Non-Residential	21	SOUTHDALE ROAD	EDGEMEAD	413	549555	20595
Non-Residential	21	SOUTHDALE ROAD	EDGEMEAD	414	549555	20595
Non-Residential	21	SOUTHDALE ROAD	EDGEMEAD	415	549555	20595
Non-Residential	21	SOUTHDALE ROAD	EDGEMEAD	416	549555	20595
Non-Residential	21	SOUTHDALE ROAD	EDGEMEAD	417	549555	20595
Non-Residential	21	SOUTHDALE ROAD	EDGEMEAD	418	549555	20595
Non-Residential	21	SOUTHDALE ROAD	EDGEMEAD	419	549555	20595
Non-Residential	21	SOUTHDALE ROAD	EDGEMEAD	420	549555	20595
Non-Residential	21	SOUTHDALE ROAD	EDGEMEAD	421	549555	20595
Non-Residential	21	SOUTHDALE ROAD	EDGEMEAD	422	549555	20595
Non-Residential	21	SOUTHDALE ROAD	EDGEMEAD	423	549555	20595
Non-Residential	21	SOUTHDALE ROAD	EDGEMEAD	424	549555	20595
Non-Residential	21	SOUTHDALE ROAD	EDGEMEAD	425	549555	20595
Non-Residential	21	SOUTHDALE ROAD	EDGEMEAD	426	549555	20595
Non-Residential	21	SOUTHDALE ROAD	EDGEMEAD	427	549555	20595
Non-Residential	21	SOUTHDALE ROAD	EDGEMEAD	428	549555	20595
Non-Residential	21	SOUTHDALE ROAD	EDGEMEAD	429	549555	20595
Non-Residential	21	SOUTHDALE ROAD	EDGEMEAD	430	549555	20595
Non-Residential	21	SOUTHDALE ROAD	EDGEMEAD	431	549555	20595
Non-Residential	21	SOUTHDALE ROAD	EDGEMEAD	432	549555	20595
Non-Residential	21	SOUTHDALE ROAD	EDGEMEAD	433	549555	20595
Non-Residential	21	SOUTHDALE ROAD	EDGEMEAD	434	549555	20595
Non-Residential	21	SOUTHDALE ROAD	EDGEMEAD	435	549555	20595
Non-Residential	21	SOUTHDALE ROAD	EDGEMEAD	436	549555	20595
Non-Residential	21	SOUTHDALE ROAD	EDGEMEAD	437	549555	20595
Non-Residential	21	SOUTHDALE ROAD	EDGEMEAD	438	549555	20595
Non-Residential	21	SOUTHDALE ROAD	EDGEMEAD	439	549555	20595
Non-Residential	21	SOUTHDALE ROAD	EDGEMEAD	440	549555	20595
Non-Residential	21	SOUTHDALE ROAD	EDGEMEAD	441	549555	20595
Non-Residential	21	SOUTHDALE ROAD	EDGEMEAD	442	549555	20595
Non-Residential	21	SOUTHDALE ROAD	EDGEMEAD	443	549555	20595
Non-Residential	21	SOUTHDALE ROAD	EDGEMEAD	444	549555	20595
Non-Residential	21	SOUTHDALE ROAD	EDGEMEAD	445	549555	20595
Non-Residential	21	SOUTHDALE ROAD	EDGEMEAD	446	549555	20595
Non-Residential	21	SOUTHDALE ROAD	EDGEMEAD	447	549555	20595
Non-Residential	21	SOUTHDALE ROAD	EDGEMEAD	448	549555	20595

PROPERTY CATEGORY	STREET NO	STREET NAME	SUBURB	UNIT NO	LIS KEY	ERF No
Non-Residential	21	SOUTHDALE ROAD	EDGEMEAD	449	549555	20595
Non-Residential	21	SOUTHDALE ROAD	EDGEMEAD	450	549555	20595
Non-Residential	21	SOUTHDALE ROAD	EDGEMEAD	451	549555	20595
Non-Residential	21	SOUTHDALE ROAD	EDGEMEAD	452	549555	20595
Non-Residential	21	SOUTHDALE ROAD	EDGEMEAD	453	549555	20595
Non-Residential	21	SOUTHDALE ROAD	EDGEMEAD	454	549555	20595
Non-Residential	21	SOUTHDALE ROAD	EDGEMEAD	455	549555	20595
Non-Residential	21	SOUTHDALE ROAD	EDGEMEAD	456	549555	20595
Non-Residential	21	SOUTHDALE ROAD	EDGEMEAD	457	549555	20595
Non-Residential	21	SOUTHDALE ROAD	EDGEMEAD	458	549555	20595
Non-Residential	21	SOUTHDALE ROAD	EDGEMEAD	459	549555	20595
Non-Residential	21	SOUTHDALE ROAD	EDGEMEAD	460	549555	20595
Non-Residential	21	SOUTHDALE ROAD	EDGEMEAD	461	549555	20595
Non-Residential	21	SOUTHDALE ROAD	EDGEMEAD	462	549555	20595
Non-Residential	21	SOUTHDALE ROAD	EDGEMEAD	463	549555	20595
Non-Residential	21	SOUTHDALE ROAD	EDGEMEAD	464	549555	20595
Non-Residential	21	SOUTHDALE ROAD	EDGEMEAD	465	549555	20595
Non-Residential	21	SOUTHDALE ROAD	EDGEMEAD	466	549555	20595
Non-Residential	21	SOUTHDALE ROAD	EDGEMEAD	467	549555	20595
Non-Residential	21	SOUTHDALE ROAD	EDGEMEAD	468	549555	20595
Non-Residential	21	SOUTHDALE ROAD	EDGEMEAD	469	549555	20595
Non-Residential	21	SOUTHDALE ROAD	EDGEMEAD	470	549555	20595
Non-Residential	21	SOUTHDALE ROAD	EDGEMEAD	471	549555	20595
Non-Residential	21	SOUTHDALE ROAD	EDGEMEAD	472	549555	20595
Non-Residential	21	SOUTHDALE ROAD	EDGEMEAD	473	549555	20595
Non-Residential	21	SOUTHDALE ROAD	EDGEMEAD	474	549555	20595
Non-Residential	21	SOUTHDALE ROAD	EDGEMEAD	475	549555	20595
Non-Residential	21	SOUTHDALE ROAD	EDGEMEAD	476	549555	20595
Non-Residential	21	SOUTHDALE ROAD	EDGEMEAD	477	549555	20595
Non-Residential	21	SOUTHDALE ROAD	EDGEMEAD	478	549555	20595
Non-Residential	21	SOUTHDALE ROAD	EDGEMEAD	479	549555	20595
Non-Residential	21	SOUTHDALE ROAD	EDGEMEAD	480	549555	20595
Non-Residential	21	SOUTHDALE ROAD	EDGEMEAD	481	549555	20595
Non-Residential	21	SOUTHDALE ROAD	EDGEMEAD	482	549555	20595
Non-Residential	21	SOUTHDALE ROAD	EDGEMEAD	483	549555	20595
Non-Residential	21	SOUTHDALE ROAD	EDGEMEAD	484	549555	20595

PROPERTY CATEGORY	STREET NO	STREET NAME	SUBURB	UNIT NO	LIS KEY	ERF No
Non-Residential	21	SOUTHDALE ROAD	EDGEMEAD	485	549555	20595
Non-Residential	21	SOUTHDALE ROAD	EDGEMEAD	486	549555	20595
Non-Residential	21	SOUTHDALE ROAD	EDGEMEAD	487	549555	20595
Non-Residential	21	SOUTHDALE ROAD	EDGEMEAD	488	549555	20595
Non-Residential	21	SOUTHDALE ROAD	EDGEMEAD	489	549555	20595
Non-Residential	21	SOUTHDALE ROAD	EDGEMEAD	490	549555	20595
Non-Residential	21	SOUTHDALE ROAD	EDGEMEAD	491	549555	20595
Non-Residential	21	SOUTHDALE ROAD	EDGEMEAD	492	549555	20595
Non-Residential	21	SOUTHDALE ROAD	EDGEMEAD	493	549555	20595
Non-Residential	21	SOUTHDALE ROAD	EDGEMEAD	494	549555	20595
Non-Residential	21	SOUTHDALE ROAD	EDGEMEAD	495	549555	20595
Non-Residential	21	SOUTHDALE ROAD	EDGEMEAD	496	549555	20595
Non-Residential	21	SOUTHDALE ROAD	EDGEMEAD	497	549555	20595
Non-Residential	21	SOUTHDALE ROAD	EDGEMEAD	498	549555	20595
Non-Residential	21	SOUTHDALE ROAD	EDGEMEAD	499	549555	20595
Non-Residential	21	SOUTHDALE ROAD	EDGEMEAD	500	549555	20595
Non-Residential	21	SOUTHDALE ROAD	EDGEMEAD	501	549555	20595
Non-Residential	21	SOUTHDALE ROAD	EDGEMEAD	502	549555	20595
Non-Residential	21	SOUTHDALE ROAD	EDGEMEAD	503	549555	20595
Non-Residential	21	SOUTHDALE ROAD	EDGEMEAD	504	549555	20595
Non-Residential	21	SOUTHDALE ROAD	EDGEMEAD	505	549555	20595
Non-Residential	21	SOUTHDALE ROAD	EDGEMEAD	506	549555	20595
Non-Residential	21	SOUTHDALE ROAD	EDGEMEAD	507	549555	20595
Non-Residential	21	SOUTHDALE ROAD	EDGEMEAD	508	549555	20595
Non-Residential	21	SOUTHDALE ROAD	EDGEMEAD	509	549555	20595
Non-Residential	21	SOUTHDALE ROAD	EDGEMEAD	510	549555	20595
Non-Residential	21	SOUTHDALE ROAD	EDGEMEAD	511	549555	20595
Non-Residential	21	SOUTHDALE ROAD	EDGEMEAD	512	549555	20595
Non-Residential	21	SOUTHDALE ROAD	EDGEMEAD	513	549555	20595
Non-Residential	21	SOUTHDALE ROAD	EDGEMEAD	514	549555	20595
Non-Residential	21	SOUTHDALE ROAD	EDGEMEAD	515	549555	20595
Non-Residential	21	SOUTHDALE ROAD	EDGEMEAD	516	549555	20595
Non-Residential	21	SOUTHDALE ROAD	EDGEMEAD	517	549555	20595
Non-Residential	21	SOUTHDALE ROAD	EDGEMEAD	518	549555	20595
Non-Residential	21	SOUTHDALE ROAD	EDGEMEAD	519	549555	20595
Non-Residential	21	SOUTHDALE ROAD	EDGEMEAD	520	549555	20595

PROPERTY CATEGORY	STREET NO	STREET NAME	SUBURB	UNIT NO	LIS KEY	ERF No
Non-Residential	21	SOUTHDALE ROAD	EDGEMEAD	521	549555	20595
Non-Residential	21	SOUTHDALE ROAD	EDGEMEAD	522	549555	20595
Non-Residential	21	SOUTHDALE ROAD	EDGEMEAD	523	549555	20595
Non-Residential	21	SOUTHDALE ROAD	EDGEMEAD	524	549555	20595
Non-Residential	21	SOUTHDALE ROAD	EDGEMEAD	525	549555	20595
Non-Residential	21	SOUTHDALE ROAD	EDGEMEAD	526	549555	20595
Non-Residential	21	SOUTHDALE ROAD	EDGEMEAD	527	549555	20595
Non-Residential	21	SOUTHDALE ROAD	EDGEMEAD	528	549555	20595
Non-Residential	21	SOUTHDALE ROAD	EDGEMEAD	529	549555	20595
Non-Residential	21	SOUTHDALE ROAD	EDGEMEAD	530	549555	20595
Non-Residential	21	SOUTHDALE ROAD	EDGEMEAD	531	549555	20595
Non-Residential	21	SOUTHDALE ROAD	EDGEMEAD	532	549555	20595
Non-Residential	21	SOUTHDALE ROAD	EDGEMEAD	533	549555	20595
Non-Residential	21	SOUTHDALE ROAD	EDGEMEAD	534	549555	20595
Non-Residential	21	SOUTHDALE ROAD	EDGEMEAD	535	549555	20595
Non-Residential	21	SOUTHDALE ROAD	EDGEMEAD	536	549555	20595
Non-Residential	21	SOUTHDALE ROAD	EDGEMEAD	537	549555	20595
Non-Residential	21	SOUTHDALE ROAD	EDGEMEAD	538	549555	20595
Non-Residential	21	SOUTHDALE ROAD	EDGEMEAD	539	549555	20595
Non-Residential	21	SOUTHDALE ROAD	EDGEMEAD	540	549555	20595
Non-Residential	21	SOUTHDALE ROAD	EDGEMEAD	541	549555	20595
Non-Residential	21	SOUTHDALE ROAD	EDGEMEAD	542	549555	20595
Non-Residential	21	SOUTHDALE ROAD	EDGEMEAD	543	549555	20595
Non-Residential	21	SOUTHDALE ROAD	EDGEMEAD	544	549555	20595
Non-Residential	21	SOUTHDALE ROAD	EDGEMEAD	545	549555	20595
Non-Residential	21	SOUTHDALE ROAD	EDGEMEAD	546	549555	20595
Non-Residential	21	SOUTHDALE ROAD	EDGEMEAD	547	549555	20595
Non-Residential	21	SOUTHDALE ROAD	EDGEMEAD	548	549555	20595
Non-Residential	21	SOUTHDALE ROAD	EDGEMEAD	549	549555	20595
Non-Residential	21	SOUTHDALE ROAD	EDGEMEAD	550	549555	20595
Non-Residential	21	SOUTHDALE ROAD	EDGEMEAD	551	549555	20595
Non-Residential	21	SOUTHDALE ROAD	EDGEMEAD	552	549555	20595
Non-Residential	21	SOUTHDALE ROAD	EDGEMEAD	553	549555	20595
Non-Residential	21	SOUTHDALE ROAD	EDGEMEAD	554	549555	20595
Non-Residential	21	SOUTHDALE ROAD	EDGEMEAD	555	549555	20595
Non-Residential	21	SOUTHDALE ROAD	EDGEMEAD	556	549555	20595

PROPERTY CATEGORY	STREET NO	STREET NAME	SUBURB	UNIT NO	LIS KEY	ERF No
Non-Residential	21	SOUTHDALE ROAD	EDGEMEAD	557	549555	20595
Non-Residential	21	SOUTHDALE ROAD	EDGEMEAD	558	549555	20595
Non-Residential	21	SOUTHDALE ROAD	EDGEMEAD	559	549555	20595
Non-Residential	21	SOUTHDALE ROAD	EDGEMEAD	560	549555	20595
Non-Residential	21	SOUTHDALE ROAD	EDGEMEAD	561	549555	20595
Non-Residential	21	SOUTHDALE ROAD	EDGEMEAD		549555	20595
Non-Residential	51	SOUTHDALE ROAD	EDGEMEAD	1	450538	20596
Non-Residential	51	SOUTHDALE ROAD	EDGEMEAD	2	450538	20596
Non-Residential	51	SOUTHDALE ROAD	EDGEMEAD	3	450538	20596
Non-Residential	51	SOUTHDALE ROAD	EDGEMEAD	4	450538	20596
Non-Residential	51	SOUTHDALE ROAD	EDGEMEAD	5	450538	20596
Non-Residential	51	SOUTHDALE ROAD	EDGEMEAD	6	450538	20596
Non-Residential	51	SOUTHDALE ROAD	EDGEMEAD	7	450538	20596
Non-Residential	51	SOUTHDALE ROAD	EDGEMEAD	8	450538	20596
Non-Residential	51	SOUTHDALE ROAD	EDGEMEAD	9	450538	20596
Non-Residential	51	SOUTHDALE ROAD	EDGEMEAD	10	450538	20596
Non-Residential	51	SOUTHDALE ROAD	EDGEMEAD		450538	20596
Residential	55	SOUTHDALE ROAD	EDGEMEAD	1	21145270	40127
Residential	55	SOUTHDALE ROAD	EDGEMEAD	2	21145270	40127
Residential	55	SOUTHDALE ROAD	EDGEMEAD	3	21145270	40127
Residential	55	SOUTHDALE ROAD	EDGEMEAD	4	21145270	40127
Residential	55	SOUTHDALE ROAD	EDGEMEAD	5	21145270	40127
Residential	55	SOUTHDALE ROAD	EDGEMEAD	6	21145270	40127
Residential	55	SOUTHDALE ROAD	EDGEMEAD	7	21145270	40127
Residential	55	SOUTHDALE ROAD	EDGEMEAD	8	21145270	40127
Residential	55	SOUTHDALE ROAD	EDGEMEAD	9	21145270	40127
Residential	55	SOUTHDALE ROAD	EDGEMEAD	10	21145270	40127
Residential	55	SOUTHDALE ROAD	EDGEMEAD	11	21145270	40127
Residential	55	SOUTHDALE ROAD	EDGEMEAD	12	21145270	40127
Residential	55	SOUTHDALE ROAD	EDGEMEAD	13	21145270	40127
Residential	55	SOUTHDALE ROAD	EDGEMEAD	14	21145270	40127
Residential	55	SOUTHDALE ROAD	EDGEMEAD	15	21145270	40127
Residential	55	SOUTHDALE ROAD	EDGEMEAD	16	21145270	40127
Residential	55	SOUTHDALE ROAD	EDGEMEAD	17	21145270	40127
Residential	55	SOUTHDALE ROAD	EDGEMEAD	18	21145270	40127
Residential	55	SOUTHDALE ROAD	EDGEMEAD	19	21145270	40127

PROPERTY CATEGORY	STREET NO	STREET NAME	SUBURB	UNIT NO	LIS KEY	ERF No
Residential	55	SOUTHDALE ROAD	EDGEMEAD	20	21145270	40127
Residential	55	SOUTHDALE ROAD	EDGEMEAD	21	21145270	40127
Residential	55	SOUTHDALE ROAD	EDGEMEAD	22	21145270	40127
Residential	55	SOUTHDALE ROAD	EDGEMEAD	23	21145270	40127
Residential	55	SOUTHDALE ROAD	EDGEMEAD	24	21145270	40127
Residential	55	SOUTHDALE ROAD	EDGEMEAD	25	21145270	40127
Residential	55	SOUTHDALE ROAD	EDGEMEAD	26	21145270	40127
Residential	55	SOUTHDALE ROAD	EDGEMEAD	27	21145270	40127
Residential	55	SOUTHDALE ROAD	EDGEMEAD	28	21145270	40127
Residential	55	SOUTHDALE ROAD	EDGEMEAD	29	21145270	40127
Residential	55	SOUTHDALE ROAD	EDGEMEAD	30	21145270	40127
Residential	55	SOUTHDALE ROAD	EDGEMEAD	31	21145270	40127
Residential	55	SOUTHDALE ROAD	EDGEMEAD	32	21145270	40127
Residential	55	SOUTHDALE ROAD	EDGEMEAD	33	21145270	40127
Residential	55	SOUTHDALE ROAD	EDGEMEAD	34	21145270	40127
Residential	55	SOUTHDALE ROAD	EDGEMEAD	35	21145270	40127
Residential	55	SOUTHDALE ROAD	EDGEMEAD	36	21145270	40127
Residential	55	SOUTHDALE ROAD	EDGEMEAD	37	21145270	40127
Residential	55	SOUTHDALE ROAD	EDGEMEAD	38	21145270	40127
Residential	55	SOUTHDALE ROAD	EDGEMEAD	39	21145270	40127
Residential	55	SOUTHDALE ROAD	EDGEMEAD	40	21145270	40127
Residential	55	SOUTHDALE ROAD	EDGEMEAD	41	21145270	40127
Residential	55	SOUTHDALE ROAD	EDGEMEAD	42	21145270	40127
Residential	55	SOUTHDALE ROAD	EDGEMEAD	43	21145270	40127
Residential	55	SOUTHDALE ROAD	EDGEMEAD	44	21145270	40127
Residential	55	SOUTHDALE ROAD	EDGEMEAD	45	21145270	40127
Residential	55	SOUTHDALE ROAD	EDGEMEAD	46	21145270	40127
Residential	55	SOUTHDALE ROAD	EDGEMEAD	47	21145270	40127
Residential	55	SOUTHDALE ROAD	EDGEMEAD	48	21145270	40127
Residential	55	SOUTHDALE ROAD	EDGEMEAD	49	21145270	40127
Residential	55	SOUTHDALE ROAD	EDGEMEAD	50	21145270	40127
Residential	55	SOUTHDALE ROAD	EDGEMEAD	51	21145270	40127
Residential	55	SOUTHDALE ROAD	EDGEMEAD	52	21145270	40127
Residential	55	SOUTHDALE ROAD	EDGEMEAD	53	21145270	40127
Residential	55	SOUTHDALE ROAD	EDGEMEAD	54	21145270	40127
Residential	55	SOUTHDALE ROAD	EDGEMEAD	55	21145270	40127

PROPERTY CATEGORY	STREET NO	STREET NAME	SUBURB	UNIT NO	LIS KEY	ERF No
Residential	55	SOUTHDALE ROAD	EDGEMEAD	56	21145270	40127
Residential	55	SOUTHDALE ROAD	EDGEMEAD	57	21145270	40127
Non-Residential	55	SOUTHDALE ROAD	EDGEMEAD		21145270	40127
Residential	1	STADENS COURT	EDGEMEAD		554826	26272
Residential	2	STADENS COURT	EDGEMEAD		554829	26275
Residential	3	STADENS COURT	EDGEMEAD		554825	26271
Residential	4	STADENS COURT	EDGEMEAD		554828	26274
Residential	6	STADENS COURT	EDGEMEAD		554827	26273
Residential	5	STANFORD WAY	EDGEMEAD		550337	21788
Residential	7	STANFORD WAY	EDGEMEAD		550338	21789
Residential	8	STANFORD WAY	EDGEMEAD		550346	21797
Residential	9	STANFORD WAY	EDGEMEAD		550339	21790
Residential	10	STANFORD WAY	EDGEMEAD		550345	21796
Residential	11	STANFORD WAY	EDGEMEAD		550340	21791
Residential	12	STANFORD WAY	EDGEMEAD		550344	21795
Residential	13	STANFORD WAY	EDGEMEAD		550341	21792
Residential	14	STANFORD WAY	EDGEMEAD		550343	21794
Residential	16	STANFORD WAY	EDGEMEAD		550342	21793
Residential	2	STELLENHOF CLOSE	EDGEMEAD		547147	17444
Residential	4	STELLENHOF CLOSE	EDGEMEAD		548244	18737
Residential	6	STELLENHOF CLOSE	EDGEMEAD		548243	18736
Residential	8	STELLENHOF CLOSE	EDGEMEAD		548242	18735
Residential	10	STELLENHOF CLOSE	EDGEMEAD		548241	18734
Residential	12	STELLENHOF CLOSE	EDGEMEAD		548240	18733
Residential	14	STELLENHOF CLOSE	EDGEMEAD		548239	18732
Residential	16	STELLENHOF CLOSE	EDGEMEAD		548238	18731
Residential	18	STELLENHOF CLOSE	EDGEMEAD		548237	18730
Residential	20	STELLENHOF CLOSE	EDGEMEAD		548235	18729
Residential	24	STELLENHOF CLOSE	EDGEMEAD		547146	17435
Residential	1	STRATHMORE CLOSE	EDGEMEAD		558695	30762
Residential	3	STRATHMORE CLOSE	EDGEMEAD		558685	30753
Residential	4	STRATHMORE CLOSE	EDGEMEAD		558257	30122
Residential	5	STRATHMORE CLOSE	EDGEMEAD		558686	30754
Residential	6	STRATHMORE CLOSE	EDGEMEAD		558256	30121
Residential	7	STRATHMORE CLOSE	EDGEMEAD		558687	30755
Residential	8	STRATHMORE CLOSE	EDGEMEAD		558255	30120

PROPERTY CATEGORY	STREET NO	STREET NAME	SUBURB	UNIT NO	LIS KEY	ERF No
Residential	9	STRATHMORE CLOSE	EDGEMEAD		558688	30756
Residential	10	STRATHMORE CLOSE	EDGEMEAD		558254	30119
Residential	12	STRATHMORE CLOSE	EDGEMEAD		558253	30118
Residential	2	SUNNYSIDE ROAD	EDGEMEAD		546928	17155
Residential	4	SUNNYSIDE ROAD	EDGEMEAD		546927	17154
Residential	6	SUNNYSIDE ROAD	EDGEMEAD		546926	17153
Residential	8	SUNNYSIDE ROAD	EDGEMEAD		546925	17152
Residential	9	SUNNYSIDE ROAD	EDGEMEAD		548902	19812
Residential	11	SUNNYSIDE ROAD	EDGEMEAD		548903	19813
Residential	12	SUNNYSIDE ROAD	EDGEMEAD		546955	17190
Residential	14	SUNNYSIDE ROAD	EDGEMEAD		546954	17189
Residential	16	SUNNYSIDE ROAD	EDGEMEAD		546953	17188
Residential	18	SUNNYSIDE ROAD	EDGEMEAD		546952	17187
Residential	20	SUNNYSIDE ROAD	EDGEMEAD		546951	17186
Residential	22	SUNNYSIDE ROAD	EDGEMEAD		546950	17185
Residential	24	SUNNYSIDE ROAD	EDGEMEAD		546949	17184
Residential	28	SUNNYSIDE ROAD	EDGEMEAD		547017	17267
Residential	30	SUNNYSIDE ROAD	EDGEMEAD		547016	17266
Residential	32	SUNNYSIDE ROAD	EDGEMEAD		547015	17265
Residential	34	SUNNYSIDE ROAD	EDGEMEAD		547014	17264
Residential	36	SUNNYSIDE ROAD	EDGEMEAD		550821	22502
Residential	38	SUNNYSIDE ROAD	EDGEMEAD		550823	22504
Residential	1	SUNRISE CLOSE	EDGEMEAD		562765	35555
Residential	2	SUNRISE CLOSE	EDGEMEAD		562766	35556
Residential	3	SUNRISE CLOSE	EDGEMEAD		562767	35557
Residential	4	SUNRISE CLOSE	EDGEMEAD		562768	35558
Residential	5	SUNRISE CLOSE	EDGEMEAD		562769	35559
Residential	6	SUNRISE CLOSE	EDGEMEAD		562771	35560
Residential	7	SUNRISE CLOSE	EDGEMEAD		562772	35561
Residential	8	SUNRISE CLOSE	EDGEMEAD		562773	35562
Residential	9	SUNRISE CLOSE	EDGEMEAD		562774	35563
Residential	10	SUNRISE CLOSE	EDGEMEAD		562775	35564
Residential	3	SUURBERG CLOSE	EDGEMEAD		554998	26430
Residential	4	SUURBERG CLOSE	EDGEMEAD		554984	26418
Residential	5	SUURBERG CLOSE	EDGEMEAD		554996	26429
Residential	6	SUURBERG CLOSE	EDGEMEAD		554985	26419

PROPERTY CATEGORY	STREET NO	STREET NAME	SUBURB	UNIT NO	LIS KEY	ERF No
Residential	7	SUURBERG CLOSE	EDGEMEAD		554995	26428
Residential	8	SUURBERG CLOSE	EDGEMEAD		554987	26420
Residential	9	SUURBERG CLOSE	EDGEMEAD		554994	26427
Residential	10	SUURBERG CLOSE	EDGEMEAD		554988	26421
Residential	11	SUURBERG CLOSE	EDGEMEAD		554993	26426
Residential	12	SUURBERG CLOSE	EDGEMEAD		554989	26422
Residential	13	SUURBERG CLOSE	EDGEMEAD		554992	26425
Residential	14	SUURBERG CLOSE	EDGEMEAD		554990	26423
Residential	15	SUURBERG CLOSE	EDGEMEAD		554991	26424
Residential	2	TAPIOLA WAY	EDGEMEAD		546938	17165
Residential	4	TAPIOLA WAY	EDGEMEAD		546937	17164
Residential	5	TAPIOLA WAY	EDGEMEAD		546960	17195
Residential	6	TAPIOLA WAY	EDGEMEAD		546936	17163
Residential	7	TAPIOLA WAY	EDGEMEAD		546961	17196
Residential	9	TAPIOLA WAY	EDGEMEAD		546962	17197
Residential	11	TAPIOLA WAY	EDGEMEAD		546963	17198
Residential	13	TAPIOLA WAY	EDGEMEAD		546964	17199
Residential	2	TELFORD WAY	EDGEMEAD		551024	22785
Residential	3	TELFORD WAY	EDGEMEAD		549925	20995
Residential	4	TELFORD WAY	EDGEMEAD		551023	22784
Residential	5	TELFORD WAY	EDGEMEAD		549926	20996
Residential	6	TELFORD WAY	EDGEMEAD		551022	22783
Residential	7	TELFORD WAY	EDGEMEAD		549927	20997
Residential	8	TELFORD WAY	EDGEMEAD		551021	22782
Residential	9	TELFORD WAY	EDGEMEAD		549928	20998
Residential	10	TELFORD WAY	EDGEMEAD		551020	22781
Residential	11	TELFORD WAY	EDGEMEAD		549929	20999
Residential	12	TELFORD WAY	EDGEMEAD		551019	22780
Residential	13	TELFORD WAY	EDGEMEAD		551015	22777
Residential	13	TELFORD WAY	EDGEMEAD		549932	21000
Residential	14	TELFORD WAY	EDGEMEAD		551017	22779
Residential	16	TELFORD WAY	EDGEMEAD		551016	22778
Residential	17	TELFORD WAY	EDGEMEAD		550893	22599
Residential	19	TELFORD WAY	EDGEMEAD		550896	22600
Residential	1	THE BEND ROAD	EDGEMEAD		547129	17406
Residential	2	THE BEND ROAD	EDGEMEAD		547110	17388

PROPERTY CATEGORY	STREET NO	STREET NAME	SUBURB	UNIT NO	LIS KEY	ERF No
Residential	3	THE BEND ROAD	EDGEMEAD		547130	17407
Residential	4	THE BEND ROAD	EDGEMEAD		547109	17387
Residential	5	THE BEND ROAD	EDGEMEAD		547131	17408
Residential	7	THE BEND ROAD	EDGEMEAD		547132	17409
Residential	8	THE BEND ROAD	EDGEMEAD		547107	17385
Residential	9	THE BEND ROAD	EDGEMEAD		547133	17410
Residential	10	THE BEND ROAD	EDGEMEAD		547106	17384
Residential	11	THE BEND ROAD	EDGEMEAD		547134	17411
Residential	12	THE BEND ROAD	EDGEMEAD		547105	17383
Residential	2	THE MEADOW ROAD	EDGEMEAD		547095	17373
Residential	4	THE MEADOW ROAD	EDGEMEAD		547116	17394
Residential	6	THE MEADOW ROAD	EDGEMEAD		547115	17393
Residential	8	THE MEADOW ROAD	EDGEMEAD		547114	17392
Residential	10	THE MEADOW ROAD	EDGEMEAD		547113	17391
Residential	2	THE Paddock ROAD	EDGEMEAD		547126	17403
Residential	4	THE Paddock ROAD	EDGEMEAD		547125	17402
Residential	6	THE Paddock ROAD	EDGEMEAD		547124	17401
Residential	8	THE Paddock ROAD	EDGEMEAD		547123	17400
Residential	10	THE Paddock ROAD	EDGEMEAD		547121	17399
Residential	12	THE Paddock ROAD	EDGEMEAD		547120	17398
Residential	1	THERON STREET	EDGEMEAD		560380	32784
Residential	2	THERON STREET	EDGEMEAD		560375	32779
Residential	3	THERON STREET	EDGEMEAD		560379	32783
Residential	4	THERON STREET	EDGEMEAD		560376	32780
Residential	5	THERON STREET	EDGEMEAD		560378	32782
Residential	6	THERON STREET	EDGEMEAD		560377	32781
Residential	1	THOMAS BOWLER AVENUE	EDGEMEAD		549936	21008
Residential	2	THOMAS BOWLER AVENUE	EDGEMEAD		547044	17313
Residential	3	THOMAS BOWLER AVENUE	EDGEMEAD		549937	21009
Residential	5	THOMAS BOWLER AVENUE	EDGEMEAD		549938	21010
Residential	6	THOMAS BOWLER AVENUE	EDGEMEAD		547042	17311
Residential	7	THOMAS BOWLER AVENUE	EDGEMEAD		551025	22786
Residential	9	THOMAS BOWLER AVENUE	EDGEMEAD		551026	22787
Residential	10	THOMAS BOWLER AVENUE	EDGEMEAD		554752	26193
Residential	11	THOMAS BOWLER AVENUE	EDGEMEAD		551027	22788
Residential	16	THOMAS BOWLER AVENUE	EDGEMEAD		554749	26190

PROPERTY CATEGORY	STREET NO	STREET NAME	SUBURB	UNIT NO	LIS KEY	ERF No
Residential	17	THOMAS BOWLER AVENUE	EDGEMEAD		550889	22595
Residential	18	THOMAS BOWLER AVENUE	EDGEMEAD		554748	26189
Residential	20	THOMAS BOWLER AVENUE	EDGEMEAD		554747	26188
Residential	21	THOMAS BOWLER AVENUE	EDGEMEAD		553713	25128
Residential	22	THOMAS BOWLER AVENUE	EDGEMEAD		562762	35552
Residential	24	THOMAS BOWLER AVENUE	EDGEMEAD		562763	35553
Residential	26	THOMAS BOWLER AVENUE	EDGEMEAD		562764	35554
Residential	27	THOMAS BOWLER AVENUE	EDGEMEAD		550882	22588
Residential	31	THOMAS BOWLER AVENUE	EDGEMEAD		550880	22586
Residential	33	THOMAS BOWLER AVENUE	EDGEMEAD		558292	30160
Residential	37	THOMAS BOWLER AVENUE	EDGEMEAD	1	562460	35210
Residential	37	THOMAS BOWLER AVENUE	EDGEMEAD	3	562460	35210
Residential	37	THOMAS BOWLER AVENUE	EDGEMEAD	4	562460	35210
Residential	37	THOMAS BOWLER AVENUE	EDGEMEAD	5	562460	35210
Residential	37	THOMAS BOWLER AVENUE	EDGEMEAD	6	562460	35210
Residential	37	THOMAS BOWLER AVENUE	EDGEMEAD	7	562460	35210
Residential	37	THOMAS BOWLER AVENUE	EDGEMEAD	8	562460	35210
Residential	37	THOMAS BOWLER AVENUE	EDGEMEAD	9	562460	35210
Residential	37	THOMAS BOWLER AVENUE	EDGEMEAD	10	562460	35210
Residential	37	THOMAS BOWLER AVENUE	EDGEMEAD	11	562460	35210
Residential	37	THOMAS BOWLER AVENUE	EDGEMEAD	12	562460	35210
Residential	37	THOMAS BOWLER AVENUE	EDGEMEAD	13	562460	35210
Residential	37	THOMAS BOWLER AVENUE	EDGEMEAD	14	562460	35210
Residential	37	THOMAS BOWLER AVENUE	EDGEMEAD	15	562460	35210
Residential	37	THOMAS BOWLER AVENUE	EDGEMEAD	16	562460	35210
Residential	37	THOMAS BOWLER AVENUE	EDGEMEAD	17	562460	35210
Residential	37	THOMAS BOWLER AVENUE	EDGEMEAD	18	562460	35210
Residential	37	THOMAS BOWLER AVENUE	EDGEMEAD	19	562460	35210
Residential	37	THOMAS BOWLER AVENUE	EDGEMEAD	20	562460	35210
Residential	37	THOMAS BOWLER AVENUE	EDGEMEAD	21	562460	35210
Residential	37	THOMAS BOWLER AVENUE	EDGEMEAD	22	562460	35210
Residential	37	THOMAS BOWLER AVENUE	EDGEMEAD	23	562460	35210
Residential	37	THOMAS BOWLER AVENUE	EDGEMEAD	24	562460	35210
Residential	37	THOMAS BOWLER AVENUE	EDGEMEAD	25	562460	35210
Residential	37	THOMAS BOWLER AVENUE	EDGEMEAD	26	562460	35210
Residential	37	THOMAS BOWLER AVENUE	EDGEMEAD	27	562460	35210

PROPERTY CATEGORY	STREET NO	STREET NAME	SUBURB	UNIT NO	LIS KEY	ERF No
Residential	37	THOMAS BOWLER AVENUE	EDGEMEAD	28	562460	35210
Residential	37	THOMAS BOWLER AVENUE	EDGEMEAD	29	562460	35210
Residential	37	THOMAS BOWLER AVENUE	EDGEMEAD	30	562460	35210
Residential	37	THOMAS BOWLER AVENUE	EDGEMEAD	31	562460	35210
Residential	37	THOMAS BOWLER AVENUE	EDGEMEAD	32	562460	35210
Residential	37	THOMAS BOWLER AVENUE	EDGEMEAD	33	562460	35210
Residential	37	THOMAS BOWLER AVENUE	EDGEMEAD	34	562460	35210
Residential	37	THOMAS BOWLER AVENUE	EDGEMEAD	35	562460	35210
Residential	37	THOMAS BOWLER AVENUE	EDGEMEAD	36	562460	35210
Residential	37	THOMAS BOWLER AVENUE	EDGEMEAD	37	562460	35210
Residential	37	THOMAS BOWLER AVENUE	EDGEMEAD	38	562460	35210
Residential	37	THOMAS BOWLER AVENUE	EDGEMEAD	39	562460	35210
Residential	37	THOMAS BOWLER AVENUE	EDGEMEAD	40	562460	35210
Residential	37	THOMAS BOWLER AVENUE	EDGEMEAD	41	562460	35210
Residential	37	THOMAS BOWLER AVENUE	EDGEMEAD	43	562460	35210
Residential	37	THOMAS BOWLER AVENUE	EDGEMEAD	44	562460	35210
Residential	37	THOMAS BOWLER AVENUE	EDGEMEAD	45	562460	35210
Residential	37	THOMAS BOWLER AVENUE	EDGEMEAD	46	562460	35210
Residential	37	THOMAS BOWLER AVENUE	EDGEMEAD	47	562460	35210
Residential	37	THOMAS BOWLER AVENUE	EDGEMEAD	48	562460	35210
Residential	37	THOMAS BOWLER AVENUE	EDGEMEAD	49	562460	35210
Residential	37	THOMAS BOWLER AVENUE	EDGEMEAD	50	562460	35210
Residential	37	THOMAS BOWLER AVENUE	EDGEMEAD	51	562460	35210
Residential	37	THOMAS BOWLER AVENUE	EDGEMEAD	52	562460	35210
Residential	37	THOMAS BOWLER AVENUE	EDGEMEAD	53	562460	35210
Residential	37	THOMAS BOWLER AVENUE	EDGEMEAD	54	562460	35210
Residential	37	THOMAS BOWLER AVENUE	EDGEMEAD	55	562460	35210
Residential	37	THOMAS BOWLER AVENUE	EDGEMEAD	56	562460	35210
Residential	37	THOMAS BOWLER AVENUE	EDGEMEAD	57	562460	35210
Residential	37	THOMAS BOWLER AVENUE	EDGEMEAD	58	562460	35210
Residential	37	THOMAS BOWLER AVENUE	EDGEMEAD	59	562460	35210
Residential	37	THOMAS BOWLER AVENUE	EDGEMEAD	60	562460	35210
Residential	37	THOMAS BOWLER AVENUE	EDGEMEAD	61	562460	35210
Residential	37	THOMAS BOWLER AVENUE	EDGEMEAD	62	562460	35210
Residential	37	THOMAS BOWLER AVENUE	EDGEMEAD	63	562460	35210
Residential	37	THOMAS BOWLER AVENUE	EDGEMEAD	64	562460	35210

PROPERTY CATEGORY	STREET NO	STREET NAME	SUBURB	UNIT NO	LIS KEY	ERF No
Residential	37	THOMAS BOWLER AVENUE	EDGEMEAD	65	562460	35210
Residential	37	THOMAS BOWLER AVENUE	EDGEMEAD	66	562460	35210
Residential	37	THOMAS BOWLER AVENUE	EDGEMEAD	67	562460	35210
Residential	37	THOMAS BOWLER AVENUE	EDGEMEAD	68	562460	35210
Residential	37	THOMAS BOWLER AVENUE	EDGEMEAD	69	562460	35210
Residential	37	THOMAS BOWLER AVENUE	EDGEMEAD	70	562460	35210
Residential	37	THOMAS BOWLER AVENUE	EDGEMEAD	71	562460	35210
Residential	37	THOMAS BOWLER AVENUE	EDGEMEAD	72	562460	35210
Residential	37	THOMAS BOWLER AVENUE	EDGEMEAD	73	562460	35210
Residential	37	THOMAS BOWLER AVENUE	EDGEMEAD	74	562460	35210
Residential	37	THOMAS BOWLER AVENUE	EDGEMEAD	75	562460	35210
Residential	37	THOMAS BOWLER AVENUE	EDGEMEAD	76	562460	35210
Residential	37	THOMAS BOWLER AVENUE	EDGEMEAD	77	562460	35210
Residential	37	THOMAS BOWLER AVENUE	EDGEMEAD	79	562460	35210
Residential	37	THOMAS BOWLER AVENUE	EDGEMEAD	80	562460	35210
Residential	37	THOMAS BOWLER AVENUE	EDGEMEAD	81	562460	35210
Residential	37	THOMAS BOWLER AVENUE	EDGEMEAD	82	562460	35210
Residential	37	THOMAS BOWLER AVENUE	EDGEMEAD	83	562460	35210
Residential	37	THOMAS BOWLER AVENUE	EDGEMEAD	84	562460	35210
Residential	37	THOMAS BOWLER AVENUE	EDGEMEAD	85	562460	35210
Residential	37	THOMAS BOWLER AVENUE	EDGEMEAD	86	562460	35210
Non-Residential	37	THOMAS BOWLER AVENUE	EDGEMEAD		562460	35210
Residential	50	THOMAS BOWLER AVENUE	EDGEMEAD	1	448323	25052
Residential	50	THOMAS BOWLER AVENUE	EDGEMEAD	2	448323	25052
Residential	50	THOMAS BOWLER AVENUE	EDGEMEAD	3	448323	25052
Residential	50	THOMAS BOWLER AVENUE	EDGEMEAD	4	448323	25052
Residential	50	THOMAS BOWLER AVENUE	EDGEMEAD	5	448323	25052
Residential	50	THOMAS BOWLER AVENUE	EDGEMEAD	6	448323	25052
Residential	50	THOMAS BOWLER AVENUE	EDGEMEAD	7	448323	25052
Residential	50	THOMAS BOWLER AVENUE	EDGEMEAD	8	448323	25052
Residential	50	THOMAS BOWLER AVENUE	EDGEMEAD	9	448323	25052
Residential	50	THOMAS BOWLER AVENUE	EDGEMEAD	10	448323	25052
Residential	50	THOMAS BOWLER AVENUE	EDGEMEAD	11	448323	25052
Residential	50	THOMAS BOWLER AVENUE	EDGEMEAD	12	448323	25052
Non-Residential	50	THOMAS BOWLER AVENUE	EDGEMEAD		448323	25052
Residential	52	THOMAS BOWLER AVENUE	EDGEMEAD		553669	25051

PROPERTY CATEGORY	STREET NO	STREET NAME	SUBURB	UNIT NO	LIS KEY	ERF No
Residential	54	THOMAS BOWLER AVENUE	EDGEMEAD		553668	25050
Residential	56	THOMAS BOWLER AVENUE	EDGEMEAD		553666	25049
Residential	57	THOMAS BOWLER AVENUE	EDGEMEAD	1	448715	22540
Residential	57	THOMAS BOWLER AVENUE	EDGEMEAD	2	448715	22540
Residential	57	THOMAS BOWLER AVENUE	EDGEMEAD	3	448715	22540
Residential	57	THOMAS BOWLER AVENUE	EDGEMEAD	4	448715	22540
Residential	57	THOMAS BOWLER AVENUE	EDGEMEAD	5	448715	22540
Residential	57	THOMAS BOWLER AVENUE	EDGEMEAD	6	448715	22540
Residential	57	THOMAS BOWLER AVENUE	EDGEMEAD	7	448715	22540
Residential	57	THOMAS BOWLER AVENUE	EDGEMEAD	8	448715	22540
Residential	57	THOMAS BOWLER AVENUE	EDGEMEAD	9	448715	22540
Residential	57	THOMAS BOWLER AVENUE	EDGEMEAD	10	448715	22540
Residential	57	THOMAS BOWLER AVENUE	EDGEMEAD	11	448715	22540
Residential	57	THOMAS BOWLER AVENUE	EDGEMEAD	12	448715	22540
Residential	57	THOMAS BOWLER AVENUE	EDGEMEAD	13	448715	22540
Residential	57	THOMAS BOWLER AVENUE	EDGEMEAD	14	448715	22540
Residential	57	THOMAS BOWLER AVENUE	EDGEMEAD	15	448715	22540
Residential	57	THOMAS BOWLER AVENUE	EDGEMEAD	16	448715	22540
Non-Residential	57	THOMAS BOWLER AVENUE	EDGEMEAD		448715	22540
Residential	58	THOMAS BOWLER AVENUE	EDGEMEAD		553665	25048
Residential	60	THOMAS BOWLER AVENUE	EDGEMEAD		553664	25047
Residential	62	THOMAS BOWLER AVENUE	EDGEMEAD		553663	25046
Residential	64	THOMAS BOWLER AVENUE	EDGEMEAD		553628	25011
Residential	65	THOMAS BOWLER AVENUE	EDGEMEAD		550842	22528
Residential	66	THOMAS BOWLER AVENUE	EDGEMEAD		553627	25010
Residential	68	THOMAS BOWLER AVENUE	EDGEMEAD		553625	25009
Residential	70	THOMAS BOWLER AVENUE	EDGEMEAD		553624	25008
Residential	71	THOMAS BOWLER AVENUE	EDGEMEAD		550096	21281
Residential	72	THOMAS BOWLER AVENUE	EDGEMEAD		553623	25007
Residential	73	THOMAS BOWLER AVENUE	EDGEMEAD		550097	21282
Residential	74	THOMAS BOWLER AVENUE	EDGEMEAD		553622	25006
Residential	75	THOMAS BOWLER AVENUE	EDGEMEAD		550098	21283
Residential	76	THOMAS BOWLER AVENUE	EDGEMEAD		553610	24997
Residential	77	THOMAS BOWLER AVENUE	EDGEMEAD		550099	21284
Residential	78	THOMAS BOWLER AVENUE	EDGEMEAD		553609	24996
Residential	79	THOMAS BOWLER AVENUE	EDGEMEAD		550100	21285

PROPERTY CATEGORY	STREET NO	STREET NAME	SUBURB	UNIT NO	LIS KEY	ERF No
Residential	81	THOMAS BOWLER AVENUE	EDGEMEAD		550101	21286
Residential	82	THOMAS BOWLER AVENUE	EDGEMEAD		554979	26413
Residential	83	THOMAS BOWLER AVENUE	EDGEMEAD		550102	21287
Residential	86	THOMAS BOWLER AVENUE	EDGEMEAD		554977	26411
Residential	87	THOMAS BOWLER AVENUE	EDGEMEAD		550116	21300
Residential	88	THOMAS BOWLER AVENUE	EDGEMEAD		554976	26410
Residential	89	THOMAS BOWLER AVENUE	EDGEMEAD		550117	21301
Residential	91	THOMAS BOWLER AVENUE	EDGEMEAD		550118	21302
Residential	92	THOMAS BOWLER AVENUE	EDGEMEAD		554819	26266
Residential	93	THOMAS BOWLER AVENUE	EDGEMEAD		550119	21303
Residential	94	THOMAS BOWLER AVENUE	EDGEMEAD		554818	26265
Residential	95	THOMAS BOWLER AVENUE	EDGEMEAD		550120	21304
Residential	96	THOMAS BOWLER AVENUE	EDGEMEAD		554817	26264
Residential	97	THOMAS BOWLER AVENUE	EDGEMEAD		550121	21305
Residential	98	THOMAS BOWLER AVENUE	EDGEMEAD		554816	26263
Residential	99	THOMAS BOWLER AVENUE	EDGEMEAD		550122	21306
Residential	101	THOMAS BOWLER AVENUE	EDGEMEAD		550123	21307
Residential	102	THOMAS BOWLER AVENUE	EDGEMEAD		554814	26261
Residential	104	THOMAS BOWLER AVENUE	EDGEMEAD		554813	26260
Residential	105	THOMAS BOWLER AVENUE	EDGEMEAD		550125	21309
Residential	106	THOMAS BOWLER AVENUE	EDGEMEAD		554811	26259
Residential	107	THOMAS BOWLER AVENUE	EDGEMEAD		550103	21288
Residential	108	THOMAS BOWLER AVENUE	EDGEMEAD		554810	26258
Residential	109	THOMAS BOWLER AVENUE	EDGEMEAD		554863	26305
Residential	110	THOMAS BOWLER AVENUE	EDGEMEAD		554809	26257
Residential	111	THOMAS BOWLER AVENUE	EDGEMEAD		554864	26306
Residential	112	THOMAS BOWLER AVENUE	EDGEMEAD		554808	26256
Residential	113	THOMAS BOWLER AVENUE	EDGEMEAD		554865	26307
Residential	114	THOMAS BOWLER AVENUE	EDGEMEAD		554807	26255
Residential	115	THOMAS BOWLER AVENUE	EDGEMEAD		554866	26308
Residential	117	THOMAS BOWLER AVENUE	EDGEMEAD		554867	26309
Residential	118	THOMAS BOWLER AVENUE	EDGEMEAD		558212	30079
Residential	119	THOMAS BOWLER AVENUE	EDGEMEAD		554869	26310
Residential	120	THOMAS BOWLER AVENUE	EDGEMEAD		558211	30078
Residential	121	THOMAS BOWLER AVENUE	EDGEMEAD		554870	26311
Residential	123	THOMAS BOWLER AVENUE	EDGEMEAD		554871	26312

PROPERTY CATEGORY	STREET NO	STREET NAME	SUBURB	UNIT NO	LIS KEY	ERF No
Residential	124	THOMAS BOWLER AVENUE	EDGEMEAD		558242	30107
Residential	125	THOMAS BOWLER AVENUE	EDGEMEAD		554872	26313
Residential	126	THOMAS BOWLER AVENUE	EDGEMEAD		558241	30106
Residential	127	THOMAS BOWLER AVENUE	EDGEMEAD		554844	26289
Residential	128	THOMAS BOWLER AVENUE	EDGEMEAD		558240	30105
Residential	129	THOMAS BOWLER AVENUE	EDGEMEAD		555817	27571
Residential	130	THOMAS BOWLER AVENUE	EDGEMEAD		558239	30104
Residential	131	THOMAS BOWLER AVENUE	EDGEMEAD		555816	27570
Residential	132	THOMAS BOWLER AVENUE	EDGEMEAD		558238	30103
Residential	133	THOMAS BOWLER AVENUE	EDGEMEAD		555814	27569
Residential	134	THOMAS BOWLER AVENUE	EDGEMEAD		558237	30102
Residential	135	THOMAS BOWLER AVENUE	EDGEMEAD		555813	27568
Residential	136	THOMAS BOWLER AVENUE	EDGEMEAD		558236	30101
Residential	137	THOMAS BOWLER AVENUE	EDGEMEAD		555812	27567
Residential	138	THOMAS BOWLER AVENUE	EDGEMEAD		558235	30100
Residential	139	THOMAS BOWLER AVENUE	EDGEMEAD		555811	27566
Residential	140	THOMAS BOWLER AVENUE	EDGEMEAD		558287	30154
Residential	141	THOMAS BOWLER AVENUE	EDGEMEAD		555810	27565
Residential	142	THOMAS BOWLER AVENUE	EDGEMEAD		558286	30153
Residential	143	THOMAS BOWLER AVENUE	EDGEMEAD		555809	27564
Residential	144	THOMAS BOWLER AVENUE	EDGEMEAD		558285	30152
Residential	145	THOMAS BOWLER AVENUE	EDGEMEAD		555808	27563
Residential	146	THOMAS BOWLER AVENUE	EDGEMEAD		558284	30151
Residential	147	THOMAS BOWLER AVENUE	EDGEMEAD		555807	27562
Residential	148	THOMAS BOWLER AVENUE	EDGEMEAD		558283	30150
Residential	149	THOMAS BOWLER AVENUE	EDGEMEAD		555806	27561
Residential	150	THOMAS BOWLER AVENUE	EDGEMEAD		558282	30149
Residential	151	THOMAS BOWLER AVENUE	EDGEMEAD		555805	27560
Residential	153	THOMAS BOWLER AVENUE	EDGEMEAD		555803	27559
Residential	155	THOMAS BOWLER AVENUE	EDGEMEAD		555802	27558
Residential	159	THOMAS BOWLER AVENUE	EDGEMEAD		555876	27624
Residential	161	THOMAS BOWLER AVENUE	EDGEMEAD		555875	27623
Residential	163	THOMAS BOWLER AVENUE	EDGEMEAD		555874	27622
Residential	165	THOMAS BOWLER AVENUE	EDGEMEAD		555873	27621
Residential	167	THOMAS BOWLER AVENUE	EDGEMEAD		555872	27620
Residential	169	THOMAS BOWLER AVENUE	EDGEMEAD		555870	27619

PROPERTY CATEGORY	STREET NO	STREET NAME	SUBURB	UNIT NO	LIS KEY	ERF No
Residential	171	THOMAS BOWLER AVENUE	EDGEMEAD		555869	27618
Residential	2	TIVOLI PLACE	EDGEMEAD		549401	20389
Residential	2	TIVOLI PLACE	EDGEMEAD		550366	21815
Residential	4	TIVOLI PLACE	EDGEMEAD		549400	20388
Residential	4	TIVOLI PLACE	EDGEMEAD		550376	21824
Residential	5	TIVOLI PLACE	EDGEMEAD		547925	18395
Residential	6	TIVOLI PLACE	EDGEMEAD		549399	20387
Residential	6	TIVOLI PLACE	EDGEMEAD		550375	21823
Residential	7	TIVOLI PLACE	EDGEMEAD		550314	21766
Residential	10	TIVOLI PLACE	EDGEMEAD		549397	20385
Residential	11	TIVOLI PLACE	EDGEMEAD		550316	21769
Residential	12	TIVOLI PLACE	EDGEMEAD		549396	20384
Residential	13	TIVOLI PLACE	EDGEMEAD		550318	21770
Residential	14	TIVOLI PLACE	EDGEMEAD		549395	20383
Residential	15	TIVOLI PLACE	EDGEMEAD		550319	21771
Residential	16	TIVOLI PLACE	EDGEMEAD		553738	25157
Residential	19	TIVOLI PLACE	EDGEMEAD		550334	21785
Residential	21	TIVOLI PLACE	EDGEMEAD		550335	21786
Residential	2	TRAFFORD CLOSE	EDGEMEAD		547779	18250
Residential	4	TRAFFORD CLOSE	EDGEMEAD		547777	18249
Residential	6	TRAFFORD CLOSE	EDGEMEAD		547776	18248
Residential	8	TRAFFORD CLOSE	EDGEMEAD		547775	18247
Residential	10	TRAFFORD CLOSE	EDGEMEAD		547774	18246
Residential	12	TRAFFORD CLOSE	EDGEMEAD		547773	18245
Residential	14	TRAFFORD CLOSE	EDGEMEAD		547772	18244
Residential	3	TRENT VIEW STREET	EDGEMEAD		547867	18337
Residential	4	TRENT VIEW STREET	EDGEMEAD		547739	18212
Residential	69	TRENT VIEW STREET	EDGEMEAD		547740	18213
Residential	2	TUGWELL CRESCENT	EDGEMEAD		562439	35171
Residential	2	TUGWELL CRESCENT	EDGEMEAD		562440	35172
Residential	2	TUGWELL CRESCENT	EDGEMEAD		562441	35173
Residential	2	TUGWELL CRESCENT	EDGEMEAD		562442	35174
Residential	2	TUGWELL CRESCENT	EDGEMEAD		562438	35170
Residential	3	TUGWELL CRESCENT	EDGEMEAD		550212	21397
Residential	5	TUGWELL CRESCENT	EDGEMEAD		550213	21398
Residential	7	TUGWELL CRESCENT	EDGEMEAD		550214	21399

PROPERTY CATEGORY	STREET NO	STREET NAME	SUBURB	UNIT NO	LIS KEY	ERF No
Residential	10	TUGWELL CRESCENT	EDGEMEAD		550871	22574
Residential	11	TUGWELL CRESCENT	EDGEMEAD		550231	21414
Residential	12	TUGWELL CRESCENT	EDGEMEAD		550870	22573
Residential	14	TUGWELL CRESCENT	EDGEMEAD		550869	22572
Residential	15	TUGWELL CRESCENT	EDGEMEAD		553757	25174
Residential	16	TUGWELL CRESCENT	EDGEMEAD		550868	22571
Residential	17	TUGWELL CRESCENT	EDGEMEAD		550218	21402
Residential	22	TUGWELL CRESCENT	EDGEMEAD		550192	21377
Residential	24	TUGWELL CRESCENT	EDGEMEAD		550191	21376
Residential	26	TUGWELL CRESCENT	EDGEMEAD		550190	21375
Residential	28	TUGWELL CRESCENT	EDGEMEAD		550189	21374
Residential	30	TUGWELL CRESCENT	EDGEMEAD		550188	21373
Residential	32	TUGWELL CRESCENT	EDGEMEAD		550187	21372
Residential	36	TUGWELL CRESCENT	EDGEMEAD		550185	21370
Residential	2	TWICKENHAM WAY	EDGEMEAD		547795	18266
Residential	3	TWICKENHAM WAY	EDGEMEAD		549414	20402
Residential	4	TWICKENHAM WAY	EDGEMEAD		547794	18265
Residential	6	TWICKENHAM WAY	EDGEMEAD		547793	18264
Residential	8	TWICKENHAM WAY	EDGEMEAD		547792	18263
Residential	1	UITSOEK ROAD	EDGEMEAD		553654	25037
Residential	2	UITSOEK ROAD	EDGEMEAD		548720	19578
Residential	3	UITSOEK ROAD	EDGEMEAD		553655	25038
Residential	4	UITSOEK ROAD	EDGEMEAD		548719	19577
Residential	6	UITSOEK ROAD	EDGEMEAD		548718	19576
Residential	8	UITSOEK ROAD	EDGEMEAD		548717	19575
Residential	1	VENSTER STREET	EDGEMEAD		555736	27497
Residential	3	VENSTER STREET	EDGEMEAD		555737	27498
Residential	4	VENSTER STREET	EDGEMEAD		555743	27502
Residential	5	VENSTER STREET	EDGEMEAD		555738	27499
Residential	6	VENSTER STREET	EDGEMEAD		555742	27501
Residential	8	VENSTER STREET	EDGEMEAD		555741	27500
Residential	1	VILJOEN HOF	EDGEMEAD		551928	32766
Residential	2	VILJOEN HOF	EDGEMEAD		560404	32808
Residential	3	VILJOEN HOF	EDGEMEAD		560819	33347
Residential	4	VILJOEN HOF	EDGEMEAD		560808	33336
Residential	5	VILJOEN HOF	EDGEMEAD		560818	33346

PROPERTY CATEGORY	STREET NO	STREET NAME	SUBURB	UNIT NO	LIS KEY	ERF No
Residential	6	VILJOEN HOF	EDGEMEAD		560809	33337
Residential	7	VILJOEN HOF	EDGEMEAD		560817	33345
Residential	8	VILJOEN HOF	EDGEMEAD		560810	33338
Residential	9	VILJOEN HOF	EDGEMEAD		560816	33344
Residential	10	VILJOEN HOF	EDGEMEAD		560811	33339
Residential	11	VILJOEN HOF	EDGEMEAD		560815	33343
Residential	12	VILJOEN HOF	EDGEMEAD		560812	33340
Residential	13	VILJOEN HOF	EDGEMEAD		560814	33342
Residential	14	VILJOEN HOF	EDGEMEAD		560813	33341
Residential	1	VONDEL ROAD	EDGEMEAD		548183	18673
Residential	3	VONDEL ROAD	EDGEMEAD		548184	18674
Residential	4	VONDEL ROAD	EDGEMEAD		547950	18427
Residential	6	VONDEL ROAD	EDGEMEAD		547949	18426
Residential	7	VONDEL ROAD	EDGEMEAD		548186	18676
Residential	9	VONDEL ROAD	EDGEMEAD		550019	21175
Residential	11	VONDEL ROAD	EDGEMEAD		550020	21176
Residential	14	VONDEL ROAD	EDGEMEAD		550370	21819
Residential	15	VONDEL ROAD	EDGEMEAD		550022	21178
Residential	16	VONDEL ROAD	EDGEMEAD		550369	21818
Residential	17	VONDEL ROAD	EDGEMEAD		550023	21179
Residential	19	VONDEL ROAD	EDGEMEAD		550025	21180
Residential	23	VONDEL ROAD	EDGEMEAD		548157	18644
Residential	25	VONDEL ROAD	EDGEMEAD		548158	18645
Residential	1	VREDENHOF ROAD	EDGEMEAD		547060	17335
Residential	3	VREDENHOF ROAD	EDGEMEAD		547059	17334
Residential	5	VREDENHOF ROAD	EDGEMEAD		547058	17333
Residential	7	VREDENHOF ROAD	EDGEMEAD		548448	19047
Residential	9	VREDENHOF ROAD	EDGEMEAD		547057	17331
Residential	11	VREDENHOF ROAD	EDGEMEAD		547056	17330
Residential	13	VREDENHOF ROAD	EDGEMEAD		547055	17329
Residential	15	VREDENHOF ROAD	EDGEMEAD		547054	17328
Residential	1	WALDRIFT CLOSE	EDGEMEAD		548070	18548
Residential	2	WALDRIFT CLOSE	EDGEMEAD		548697	19519
Residential	3	WALDRIFT CLOSE	EDGEMEAD		548071	18549
Residential	4	WALDRIFT CLOSE	EDGEMEAD		548696	19518
Residential	5	WALDRIFT CLOSE	EDGEMEAD		548066	18544

PROPERTY CATEGORY	STREET NO	STREET NAME	SUBURB	UNIT NO	LIS KEY	ERF No
Residential	6	WALDRIFT CLOSE	EDGEMEAD		548695	19517
Residential	8	WALDRIFT CLOSE	EDGEMEAD		548694	19516
Residential	10	WALDRIFT CLOSE	EDGEMEAD		548693	19515
Residential	1	WEDGEWOOD CLOSE	EDGEMEAD		548385	18901
Residential	2	WEDGEWOOD CLOSE	EDGEMEAD		549940	21013
Residential	3	WEDGEWOOD CLOSE	EDGEMEAD		548384	18900
Residential	4	WEDGEWOOD CLOSE	EDGEMEAD		549939	21012
Residential	5	WEDGEWOOD CLOSE	EDGEMEAD		548381	18899
Residential	6	WEDGEWOOD CLOSE	EDGEMEAD		547093	17369
Residential	7	WEDGEWOOD CLOSE	EDGEMEAD		548380	18898
Residential	8	WEDGEWOOD CLOSE	EDGEMEAD		547092	17368
Residential	9	WEDGEWOOD CLOSE	EDGEMEAD		548379	18897
Residential	10	WEDGEWOOD CLOSE	EDGEMEAD		547091	17367
Residential	11	WEDGEWOOD CLOSE	EDGEMEAD		548378	18896
Residential	17	WEMBLEY WAY	EDGEMEAD		549450	20439
Residential	19	WEMBLEY WAY	EDGEMEAD		549452	20440
Residential	21	WEMBLEY WAY	EDGEMEAD		549453	20441
Residential	23	WEMBLEY WAY	EDGEMEAD		549454	20442
Residential	25	WEMBLEY WAY	EDGEMEAD		549455	20443
Residential	1	WEMMERSPAN ROAD	EDGEMEAD		547797	18268
Residential	3	WEMMERSPAN ROAD	EDGEMEAD		547798	18269
Residential	4	WEMMERSPAN ROAD	EDGEMEAD		547781	18253
Residential	5	WEMMERSPAN ROAD	EDGEMEAD		547799	18270
Residential	6	WEMMERSPAN ROAD	EDGEMEAD		547780	18252
Residential	7	WEMMERSPAN ROAD	EDGEMEAD		547791	18262
Residential	8	WEMMERSPAN ROAD	EDGEMEAD		549626	20670
Residential	3	WESTHOVEN STREET	EDGEMEAD		559902	32177
Residential	4	WESTHOVEN STREET	EDGEMEAD		560437	32843
Residential	5	WESTHOVEN STREET	EDGEMEAD		559901	32176
Residential	8	WESTHOVEN STREET	EDGEMEAD		560439	32845
Residential	10	WESTHOVEN STREET	EDGEMEAD		560440	32846
Residential	19	WESTHOVEN STREET	EDGEMEAD		562485	35237
Residential	20	WESTHOVEN STREET	EDGEMEAD		560418	32824
Residential	21	WESTHOVEN STREET	EDGEMEAD		562484	35236
Residential	22	WESTHOVEN STREET	EDGEMEAD		560419	32825
Residential	23	WESTHOVEN STREET	EDGEMEAD		562483	35235

PROPERTY CATEGORY	STREET NO	STREET NAME	SUBURB	UNIT NO	LIS KEY	ERF No
Residential	24	WESTHOVEN STREET	EDGEMEAD		560420	32826
Residential	25	WESTHOVEN STREET	EDGEMEAD		562482	35234
Residential	26	WESTHOVEN STREET	EDGEMEAD		560421	32827
Residential	27	WESTHOVEN STREET	EDGEMEAD		562481	35233
Residential	28	WESTHOVEN STREET	EDGEMEAD		560422	32828
Residential	29	WESTHOVEN STREET	EDGEMEAD		562480	35232
Residential	30	WESTHOVEN STREET	EDGEMEAD		560423	32829
Residential	31	WESTHOVEN STREET	EDGEMEAD		562479	35231
Residential	32	WESTHOVEN STREET	EDGEMEAD		560424	32830
Residential	33	WESTHOVEN STREET	EDGEMEAD		562478	35230
Residential	35	WESTHOVEN STREET	EDGEMEAD		562477	35229
Residential	37	WESTHOVEN STREET	EDGEMEAD		562476	35228
Residential	39	WESTHOVEN STREET	EDGEMEAD		562475	35227
Residential	41	WESTHOVEN STREET	EDGEMEAD		562474	35226
Residential	42	WESTHOVEN STREET	EDGEMEAD		560391	32796
Residential	43	WESTHOVEN STREET	EDGEMEAD		562473	35225
Residential	44	WESTHOVEN STREET	EDGEMEAD		560392	32797
Residential	45	WESTHOVEN STREET	EDGEMEAD		562472	35224
Residential	46	WESTHOVEN STREET	EDGEMEAD		560393	32798
Residential	47	WESTHOVEN STREET	EDGEMEAD		562471	35223
Residential	48	WESTHOVEN STREET	EDGEMEAD		560394	32799
Residential	49	WESTHOVEN STREET	EDGEMEAD		562470	35222
Residential	50	WESTHOVEN STREET	EDGEMEAD		560396	32800
Residential	51	WESTHOVEN STREET	EDGEMEAD		562469	35221
Residential	53	WESTHOVEN STREET	EDGEMEAD		562468	35220
Residential	54	WESTHOVEN STREET	EDGEMEAD		560403	32807
Residential	55	WESTHOVEN STREET	EDGEMEAD		562466	35219
Residential	57	WESTHOVEN STREET	EDGEMEAD		562465	35218
Residential	59	WESTHOVEN STREET	EDGEMEAD		562464	35217
Residential	61	WESTHOVEN STREET	EDGEMEAD		562463	35216
Residential	62	WESTHOVEN STREET	EDGEMEAD		551930	32768
Residential	63	WESTHOVEN STREET	EDGEMEAD		562462	35215
Residential	64	WESTHOVEN STREET	EDGEMEAD		560367	32769
Residential	65	WESTHOVEN STREET	EDGEMEAD		562461	35214
Residential	66	WESTHOVEN STREET	EDGEMEAD		560368	32770
Residential	67	WESTHOVEN STREET	EDGEMEAD		562706	35470

PROPERTY CATEGORY	STREET NO	STREET NAME	SUBURB	UNIT NO	LIS KEY	ERF No
Residential	68	WESTHOVEN STREET	EDGEMEAD		560369	32771
Residential	69	WESTHOVEN STREET	EDGEMEAD		562707	35471
Residential	70	WESTHOVEN STREET	EDGEMEAD		560370	32772
Residential	71	WESTHOVEN STREET	EDGEMEAD		562708	35472
Residential	73	WESTHOVEN STREET	EDGEMEAD		562709	35473
Residential	75	WESTHOVEN STREET	EDGEMEAD		562710	35474
Residential	77	WESTHOVEN STREET	EDGEMEAD		562711	35475
Residential	81	WESTHOVEN STREET	EDGEMEAD		562713	35477
Residential	83	WESTHOVEN STREET	EDGEMEAD		562715	35479
Residential	85	WESTHOVEN STREET	EDGEMEAD		562714	35478
Residential	87	WESTHOVEN STREET	EDGEMEAD		562717	35480
Residential	89	WESTHOVEN STREET	EDGEMEAD		562718	35481
Residential	91	WESTHOVEN STREET	EDGEMEAD		562719	35482
Residential	93	WESTHOVEN STREET	EDGEMEAD		562720	35483
Residential	95	WESTHOVEN STREET	EDGEMEAD		562721	35484
Residential	97	WESTHOVEN STREET	EDGEMEAD		562722	35485
Residential	99	WESTHOVEN STREET	EDGEMEAD		562723	35486
Residential	101	WESTHOVEN STREET	EDGEMEAD		562724	35487
Residential	103	WESTHOVEN STREET	EDGEMEAD		562725	35488
Residential	105	WESTHOVEN STREET	EDGEMEAD		562728	35490
Residential	107	WESTHOVEN STREET	EDGEMEAD		562726	35489
Residential	109	WESTHOVEN STREET	EDGEMEAD		562729	35491
Residential	111	WESTHOVEN STREET	EDGEMEAD		562730	35492
Residential	113	WESTHOVEN STREET	EDGEMEAD		563205	36053
Residential	119	WESTHOVEN STREET	EDGEMEAD		563208	36056
Residential	121	WESTHOVEN STREET	EDGEMEAD		563209	36057
Residential	123	WESTHOVEN STREET	EDGEMEAD		563210	36058
Residential	125	WESTHOVEN STREET	EDGEMEAD		563211	36059
Residential	127	WESTHOVEN STREET	EDGEMEAD		563212	36060
Residential	129	WESTHOVEN STREET	EDGEMEAD		563213	36061
Residential	131	WESTHOVEN STREET	EDGEMEAD		563214	36062
Residential	133	WESTHOVEN STREET	EDGEMEAD		563215	36063
Residential	135	WESTHOVEN STREET	EDGEMEAD		563216	36064
Residential	137	WESTHOVEN STREET	EDGEMEAD		563217	36065
Residential	139	WESTHOVEN STREET	EDGEMEAD		563218	36066
Residential	141	WESTHOVEN STREET	EDGEMEAD		563219	36067

PROPERTY CATEGORY	STREET NO	STREET NAME	SUBURB	UNIT NO	LIS KEY	ERF No
Residential	143	WESTHOVEN STREET	EDGEMEAD		563220	36068
Residential	145	WESTHOVEN STREET	EDGEMEAD		563221	36069
Residential	147	WESTHOVEN STREET	EDGEMEAD		563223	36070
Residential	149	WESTHOVEN STREET	EDGEMEAD		563224	36071
Residential	151	WESTHOVEN STREET	EDGEMEAD		563225	36072
Residential	153	WESTHOVEN STREET	EDGEMEAD		563226	36073
Residential	155	WESTHOVEN STREET	EDGEMEAD		563227	36074
Residential	157	WESTHOVEN STREET	EDGEMEAD		563228	36075
Residential	159	WESTHOVEN STREET	EDGEMEAD		563229	36076
Residential	161	WESTHOVEN STREET	EDGEMEAD		563230	36077
Residential	163	WESTHOVEN STREET	EDGEMEAD		563231	36078
Residential	165	WESTHOVEN STREET	EDGEMEAD		563232	36079
Residential	167	WESTHOVEN STREET	EDGEMEAD		563234	36080
Residential	169	WESTHOVEN STREET	EDGEMEAD		563235	36081
Residential	171	WESTHOVEN STREET	EDGEMEAD		563236	36082
Residential	173	WESTHOVEN STREET	EDGEMEAD		563247	36093
Residential	2	WHITBURN WAY	EDGEMEAD		550075	21260
Residential	6	WHITBURN WAY	EDGEMEAD		550077	21262
Residential	8	WHITBURN WAY	EDGEMEAD		550078	21263
Residential	10	WHITBURN WAY	EDGEMEAD		550079	21264
Residential	12	WHITBURN WAY	EDGEMEAD		550080	21265
Residential	16	WHITBURN WAY	EDGEMEAD		550082	21267
Residential	1	WILGEN COURT	EDGEMEAD		550238	21421
Residential	3	WILGEN COURT	EDGEMEAD		550239	21422
Residential	4	WILGEN COURT	EDGEMEAD		550209	21394
Residential	5	WILGEN COURT	EDGEMEAD		550240	21423
Residential	6	WILGEN COURT	EDGEMEAD		550208	21393
Residential	7	WILGEN COURT	EDGEMEAD		550241	21424
Residential	8	WILGEN COURT	EDGEMEAD		550207	21392
Residential	4	WIMBLEDON WAY	EDGEMEAD		547887	18355
Residential	5	WIMBLEDON WAY	EDGEMEAD		549956	21047
Residential	7	WIMBLEDON WAY	EDGEMEAD		547894	18364
Residential	8	WIMBLEDON WAY	EDGEMEAD		547885	18353
Residential	9	WIMBLEDON WAY	EDGEMEAD		547895	18365
Residential	10	WIMBLEDON WAY	EDGEMEAD		547884	18352
Residential	11	WIMBLEDON WAY	EDGEMEAD		547896	18366

PROPERTY CATEGORY	STREET NO	STREET NAME	SUBURB	UNIT NO	LIS KEY	ERF No
Residential	13	WIMBLEDON WAY	EDGEMEAD		547897	18367
Residential	15	WIMBLEDON WAY	EDGEMEAD		547902	18371
Residential	17	WIMBLEDON WAY	EDGEMEAD		547903	18372
Residential	18	WIMBLEDON WAY	EDGEMEAD		547838	18308
Residential	19	WIMBLEDON WAY	EDGEMEAD		547904	18373
Residential	20	WIMBLEDON WAY	EDGEMEAD		547837	18307
Residential	21	WIMBLEDON WAY	EDGEMEAD		547905	18374
Residential	22	WIMBLEDON WAY	EDGEMEAD		547836	18306
Residential	23	WIMBLEDON WAY	EDGEMEAD		547906	18375
Residential	24	WIMBLEDON WAY	EDGEMEAD		547835	18305
Residential	26	WIMBLEDON WAY	EDGEMEAD		547834	18304
Residential	27	WIMBLEDON WAY	EDGEMEAD	1	547917	18388
Residential	27	WIMBLEDON WAY	EDGEMEAD	2	547917	18388
Non-Residential	27	WIMBLEDON WAY	EDGEMEAD		547917	18388
Residential	28	WIMBLEDON WAY	EDGEMEAD		547833	18303
Residential	29	WIMBLEDON WAY	EDGEMEAD		547918	18389
Residential	30	WIMBLEDON WAY	EDGEMEAD		547832	18302
Residential	31	WIMBLEDON WAY	EDGEMEAD		547920	18390
Residential	32	WIMBLEDON WAY	EDGEMEAD		547831	18301
Residential	33	WIMBLEDON WAY	EDGEMEAD		547921	18391
Residential	34	WIMBLEDON WAY	EDGEMEAD		547830	18300
Residential	35	WIMBLEDON WAY	EDGEMEAD		547922	18392
Residential	37	WIMBLEDON WAY	EDGEMEAD		547923	18393
Residential	38	WIMBLEDON WAY	EDGEMEAD		547785	18257
Residential	39	WIMBLEDON WAY	EDGEMEAD		549404	20394
Residential	40	WIMBLEDON WAY	EDGEMEAD		547784	18256
Residential	41	WIMBLEDON WAY	EDGEMEAD		549405	20395
Residential	42	WIMBLEDON WAY	EDGEMEAD		547783	18255
Residential	43	WIMBLEDON WAY	EDGEMEAD		549406	20396
Residential	44	WIMBLEDON WAY	EDGEMEAD		547782	18254
Residential	45	WIMBLEDON WAY	EDGEMEAD		549407	20397
Residential	47	WIMBLEDON WAY	EDGEMEAD		549408	20398
Residential	48	WIMBLEDON WAY	EDGEMEAD		547796	18267
Residential	49	WIMBLEDON WAY	EDGEMEAD		549409	20399
Residential	51	WIMBLEDON WAY	EDGEMEAD		549412	20400
Residential	52	WIMBLEDON WAY	EDGEMEAD		547810	18283

PROPERTY CATEGORY	STREET NO	STREET NAME	SUBURB	UNIT NO	LIS KEY	ERF No
Residential	53	WIMBLEDON WAY	EDGEMEAD		549413	20401
Residential	54	WIMBLEDON WAY	EDGEMEAD		547809	18282
Residential	55	WIMBLEDON WAY	EDGEMEAD		553739	25158
Residential	56	WIMBLEDON WAY	EDGEMEAD		547808	18281
Residential	57	WIMBLEDON WAY	EDGEMEAD		550367	21816
Residential	58	WIMBLEDON WAY	EDGEMEAD		547807	18280
Residential	59	WIMBLEDON WAY	EDGEMEAD		550368	21817
Residential	60	WIMBLEDON WAY	EDGEMEAD		547805	18279
Residential	62	WIMBLEDON WAY	EDGEMEAD		547804	18278
Residential	64	WIMBLEDON WAY	EDGEMEAD		547803	18277
Residential	65	WIMBLEDON WAY	EDGEMEAD		548159	18646
Residential	66	WIMBLEDON WAY	EDGEMEAD		547802	18276
Residential	67	WIMBLEDON WAY	EDGEMEAD		548160	18647
Residential	69	WIMBLEDON WAY	EDGEMEAD		548161	18648
Residential	71	WIMBLEDON WAY	EDGEMEAD		548162	18649
Residential	72	WIMBLEDON WAY	EDGEMEAD		550058	21232
Residential	73	WIMBLEDON WAY	EDGEMEAD		548164	18650
Residential	75	WIMBLEDON WAY	EDGEMEAD		548165	18651
Residential	77	WIMBLEDON WAY	EDGEMEAD		548166	18652
Residential	78	WIMBLEDON WAY	EDGEMEAD		550046	21221
Residential	1	WINDSOR ROAD	EDGEMEAD		554524	25872
Residential	3	WINDSOR ROAD	EDGEMEAD		554525	25873
Residential	4	WINDSOR ROAD	EDGEMEAD		554536	25883
Residential	5	WINDSOR ROAD	EDGEMEAD		554526	25874
Residential	6	WINDSOR ROAD	EDGEMEAD		554535	25882
Residential	7	WINDSOR ROAD	EDGEMEAD		554527	25875
Residential	8	WINDSOR ROAD	EDGEMEAD		554534	25881
Residential	9	WINDSOR ROAD	EDGEMEAD		554528	25876
Residential	10	WINDSOR ROAD	EDGEMEAD		554533	25880
Residential	11	WINDSOR ROAD	EDGEMEAD		554529	25877
Residential	12	WINDSOR ROAD	EDGEMEAD		554531	25879
Residential	14	WINDSOR ROAD	EDGEMEAD		554530	25878
Residential	4	WINTERHOEK STREET	EDGEMEAD		560797	33325
Residential	6	WINTERHOEK STREET	EDGEMEAD		560798	33326
Residential	8	WINTERHOEK STREET	EDGEMEAD		560799	33327
Residential	10	WINTERHOEK STREET	EDGEMEAD		560800	33328

PROPERTY CATEGORY	STREET NO	STREET NAME	SUBURB	UNIT NO	LIS KEY	ERF No
Residential	12	WINTERHOEK STREET	EDGEMEAD		560801	33329
Residential	14	WINTERHOEK STREET	EDGEMEAD		560802	33330
Residential	16	WINTERHOEK STREET	EDGEMEAD		560803	33331
Residential	18	WINTERHOEK STREET	EDGEMEAD		560804	33332
Residential	20	WINTERHOEK STREET	EDGEMEAD		560805	33333
Residential	22	WINTERHOEK STREET	EDGEMEAD		560806	33334
Residential	24	WINTERHOEK STREET	EDGEMEAD		560807	33335
Residential	2	WOODHEAD DRIVE	EDGEMEAD		555989	27730
Residential	4	WOODHEAD DRIVE	EDGEMEAD		555987	27729
Residential	6	WOODHEAD DRIVE	EDGEMEAD		555986	27728
Residential	10	WOODHEAD DRIVE	EDGEMEAD		555935	27682
Residential	12	WOODHEAD DRIVE	EDGEMEAD		555936	27683
Residential	14	WOODHEAD DRIVE	EDGEMEAD		555937	27684
Residential	16	WOODHEAD DRIVE	EDGEMEAD		555938	27685
Residential	30	WOODHEAD DRIVE	EDGEMEAD		555864	27613
Residential	32	WOODHEAD DRIVE	EDGEMEAD		555865	27614
Residential	34	WOODHEAD DRIVE	EDGEMEAD		555866	27615
Residential	36	WOODHEAD DRIVE	EDGEMEAD		555867	27616
Residential	38	WOODHEAD DRIVE	EDGEMEAD		555868	27617
Residential	42	WOODHEAD DRIVE	EDGEMEAD		558281	30148
Residential	44	WOODHEAD DRIVE	EDGEMEAD		558280	30147
Residential	46	WOODHEAD DRIVE	EDGEMEAD		558279	30146
Residential	48	WOODHEAD DRIVE	EDGEMEAD		558278	30145
Residential	50	WOODHEAD DRIVE	EDGEMEAD		558269	30135
Residential	52	WOODHEAD DRIVE	EDGEMEAD		699733	39340
Residential	50A	WOODHEAD DRIVE	EDGEMEAD		699734	39341
Residential	4	WOODLANDS WAY	EDGEMEAD		553662	25045
Residential	6	WOODLANDS WAY	EDGEMEAD		553661	25044
Residential	1	ZANDVOORT ROAD	EDGEMEAD		547786	18258
Residential	3	ZANDVOORT ROAD	EDGEMEAD		547787	18259
Residential	4	ZANDVOORT ROAD	EDGEMEAD		547827	18299
Residential	5	ZANDVOORT ROAD	EDGEMEAD		547789	18260
Residential	7	ZANDVOORT ROAD	EDGEMEAD		547790	18261
Residential	10	ZANDVOORT ROAD	EDGEMEAD		547764	18237
Residential	12	ZANDVOORT ROAD	EDGEMEAD		547763	18236
Residential	14	ZANDVOORT ROAD	EDGEMEAD		547762	18235

<b>PROPERTY CATEGORY</b>	<b>STREET NO</b>	<b>STREET NAME</b>	<b>SUBURB</b>	<b>UNIT NO</b>	<b>LIS KEY</b>	<b>ERF No</b>
Residential	2	ZOETENDAL CRESCENT	EDGEMEAD		558275	30141
Residential	3	ZOETENDAL CRESCENT	EDGEMEAD		558766	30836
Residential	4	ZOETENDAL CRESCENT	EDGEMEAD		558274	30140
Residential	5	ZOETENDAL CRESCENT	EDGEMEAD		558767	30837
Residential	6	ZOETENDAL CRESCENT	EDGEMEAD		558273	30139
Residential	7	ZOETENDAL CRESCENT	EDGEMEAD		558768	30838
Residential	8	ZOETENDAL CRESCENT	EDGEMEAD		558272	30138
Residential	9	ZOETENDAL CRESCENT	EDGEMEAD		558769	30839
Residential	10	ZOETENDAL CRESCENT	EDGEMEAD		558271	30137
Residential	11	ZOETENDAL CRESCENT	EDGEMEAD		558770	30840
Residential	12	ZOETENDAL CRESCENT	EDGEMEAD		558270	30136
Residential	13	ZOETENDAL CRESCENT	EDGEMEAD		558771	30841
Residential	15	ZOETENDAL CRESCENT	EDGEMEAD		558772	30842
Residential	19	ZOETENDAL CRESCENT	EDGEMEAD		558774	30844
Residential	21	ZOETENDAL CRESCENT	EDGEMEAD		558775	30845
Residential	23	ZOETENDAL CRESCENT	EDGEMEAD		558776	30846
Residential	25	ZOETENDAL CRESCENT	EDGEMEAD		558777	30847



**PROPOSED EDGEMEAD  
COMMUNITY  
IMPROVEMENT DISTRICT  
URBAN MANAGEMENT  
REPORT**

**September 2024**



## **CONTENTS**

- INTRODUCTION
- PRE POPULATED QUESTIONS TO DETERMINE COMMUNITY PRIORITIES
- RESPONDER PROFILE
- PUBLIC SAFETY AND SECURITY
- CLEANING & STREET CONDITIONS
- BEAUTIFYING & ENVIRONMENT
- SOCIAL RESPONSIBILITY
- PRIORITIES
- CID AWARENESS



## INTRODUCTION

Edgemean is a well-defined area featuring a mix of residential and commercial properties, including business parks and a shopping center. The community comprises approximately 3,600 homes and is accessible via five vehicular entrances, along with several pedestrian pathways. Educational facilities include one high school, one primary school, two pre-primary schools, and two daycare centers. Additionally, there are two petrol stations located within the area.

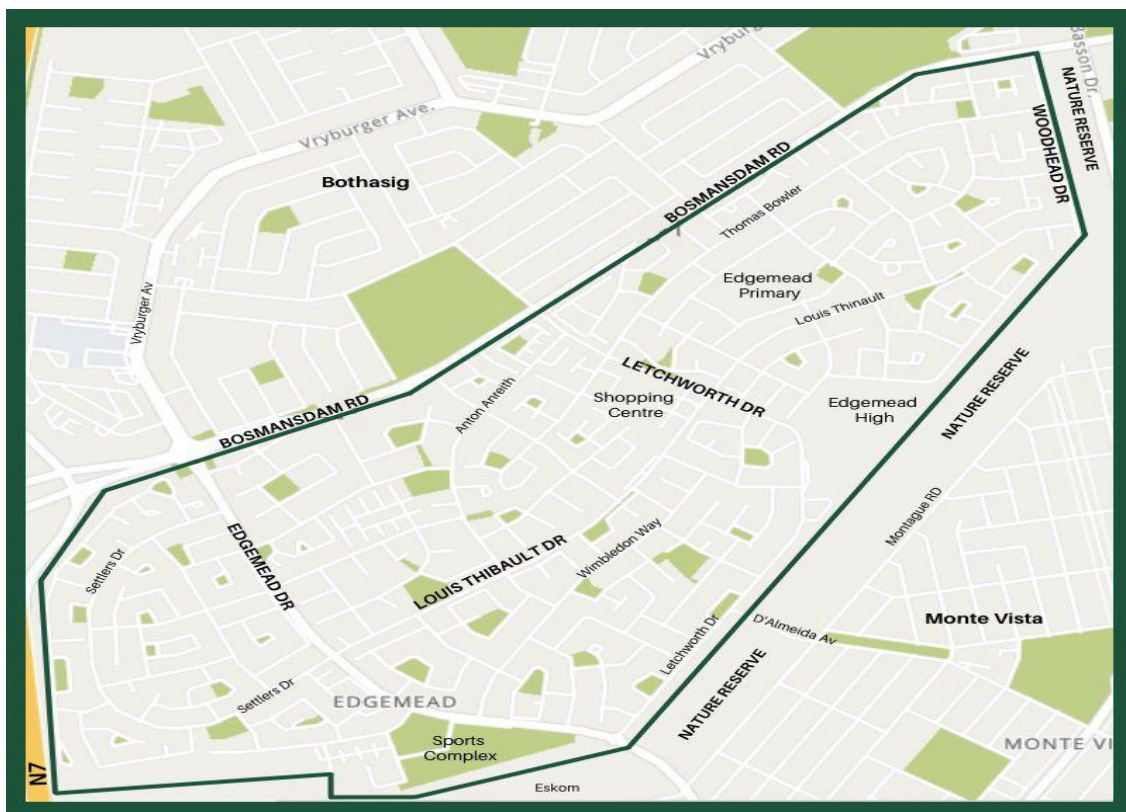
The neighborhood boasts an abundance of public open spaces, including large parks, lanes between residences, and wide verges. However, the maintenance of these areas by the local council has diminished over time. While many homeowners actively maintain the verges in front of their properties, some areas remain neglected.

In response to this situation, a group of homeowners has proposed a review to explore the potential establishment of a City Improvement District (CID). A CID could enhance governance, increase transparency, streamline administration, and ensure greater continuity in community management. To facilitate this process, a CID steering committee has been formed.



## Boundaries

**Edgemoor boundaries extend from Woodhead Drive, Bosmansdam, N7, Letchworth Drive & along the Eskom Acasia boundary.**





## **Questionnaire and Methodology**

The UMS was designed to provide feedback from property owners and businesses on safety and security, social problems and urban management issues.

The survey was not intended to provide quantitative statistics but rather indicative trends upon which the needs in the area can be evaluated.

A specific questionnaire was developed to evaluate the perception of business and residential property owners in Edgemean.

- Levels of safety and security
- Cleanliness and Street Conditions
- Beautifying & Improving the environment
- Social issues such as drug use & vagrancy in the area

A questionnaire was developed using Microsoft Forms. The purpose of the survey was communicated electronically to approx: 3000 property owners. Requests to complete the questionnaire were sent by email, social media, street WhatsApp groups and a link to the survey was available on the ECID website (<https://edgemean.cid.co.za>).

A total of 579 property owners, both residential and business, were surveyed

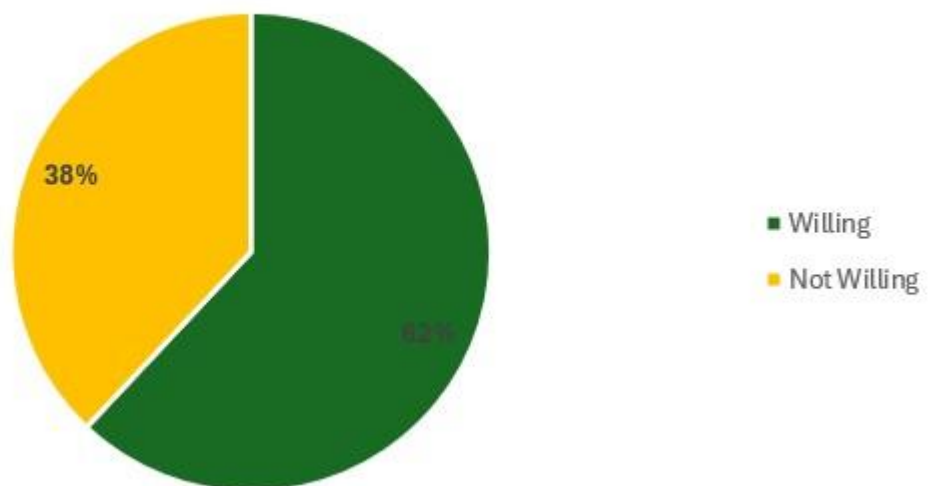
- The survey was conducted online via Microsoft Forms during the period July 2023 through July 2024
- Results shown in this document are for property owners only, as required by the Special Area Amendment By-law, 2016 and the Special Ratings Areas (SRA) Policy 2017/18 (Policy Number 21144A)
- The survey represents the views of 16.6 % of residential & commercial property owners in the property database.

Approximately 62% of property owners in Edgemean have expressed a willingness, in principle, to pay additional rates for enhanced municipal services.

Survey Question: "Would you be prepared to pay additional property rates for improved municipal services and public security in Edgemean?"

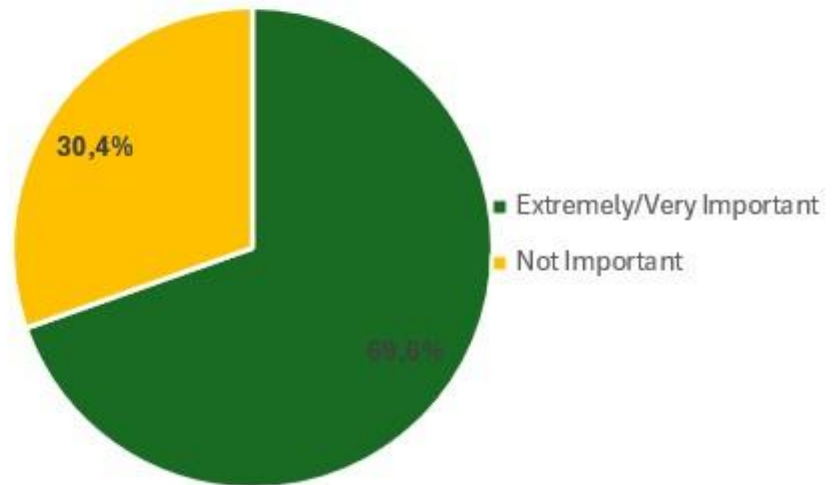
Feedback reveals that many respondents who answered "No" cited two primary reasons: a belief that current rates are adequate for the City of Cape Town to deliver sufficient services, and concerns regarding the financial impact on pensioners or individuals on fixed incomes. Additionally, while many respondents indicate a willingness to pay more, they prefer to assess whether the final proposal offers good value before committing their support.

Willing to pay additional rates



69.6% rated Public Safety as extremely important

### Public Safety

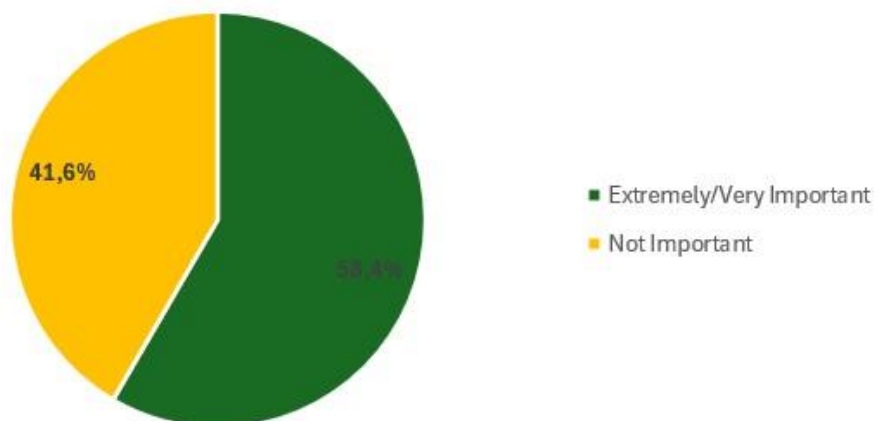


Survey Question: "Currently, there are some CCTV cameras installed at select entrances to Edgemoor. How interested are you in having additional CCTV cameras placed in key areas within the community?"

Results indicate that 58.4% of respondents view the installation of more CCTV cameras as extremely important.

Feedback received includes comments such as, "The current security companies provide adequate security services."

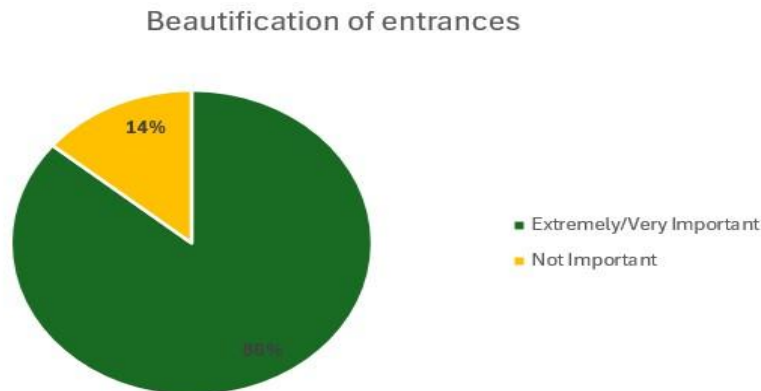
### CCTV Cameras



Edgemean was generally considered to be attractive and welcoming

Survey Question: "Would you like to see beautification efforts at the entrances to Edgemean?"

The results show that 86% of respondents consider this initiative to be very to extremely important.



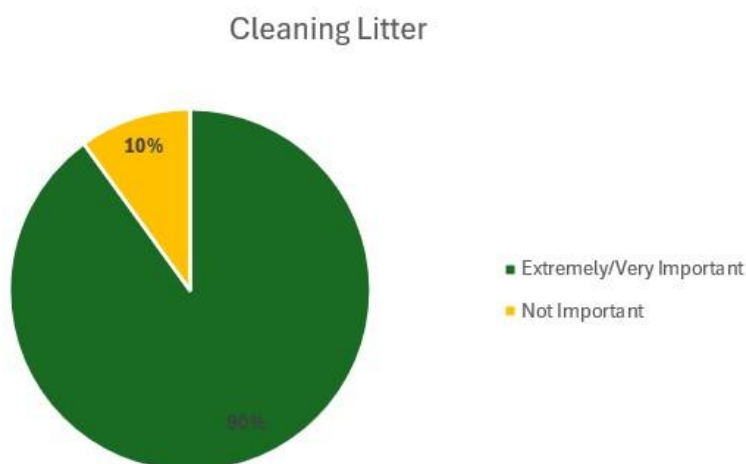
Perceptions of cleanliness in Edgemean were rated important by respondents.

Survey Question: "Would you like to see improvements in the removal of litter in public spaces within Edgemean?"

The results indicate that 90% of respondents view this enhancement as very to extremely important.

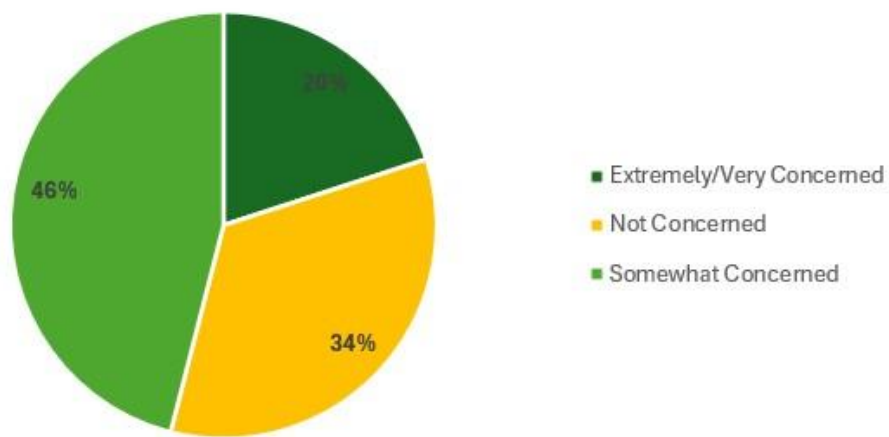
Comments received include:

- "It is the City of Cape Town's responsibility, as we pay rates."
- "The current cleaning and maintenance of the area are excellent and sufficient."

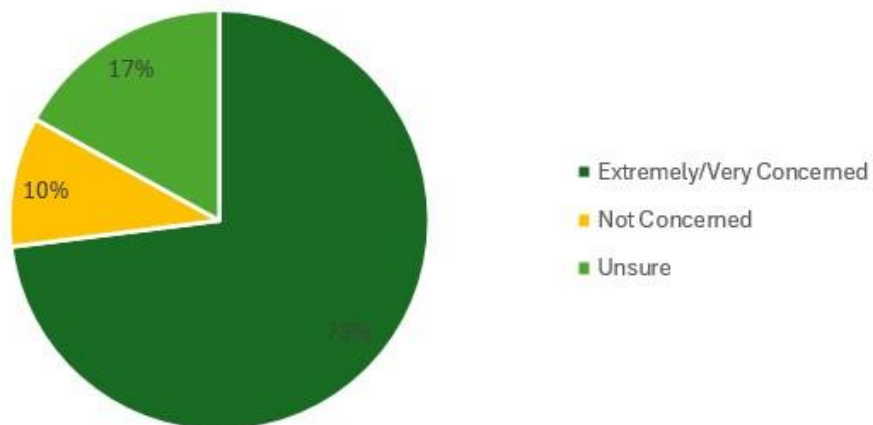


Interest in social responsibility was relatively low, with 20% of respondents expressing that they are very to extremely interested, while 46% indicated they are somewhat interested. Additionally, 73% of respondents expressed concern regarding drug use and dealing in the community.

### Social Responsibility



### Drug Dealing & Usage



The following priorities were ranked from highest to lowest, with 1 being the most important and 4 the least important:

1. Public Safety and Security
2. Cleaning and Street Conditions
3. Beautification and Environmental Initiatives
4. Social Responsibility

